

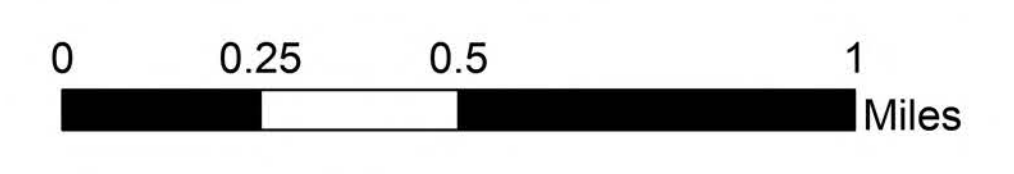
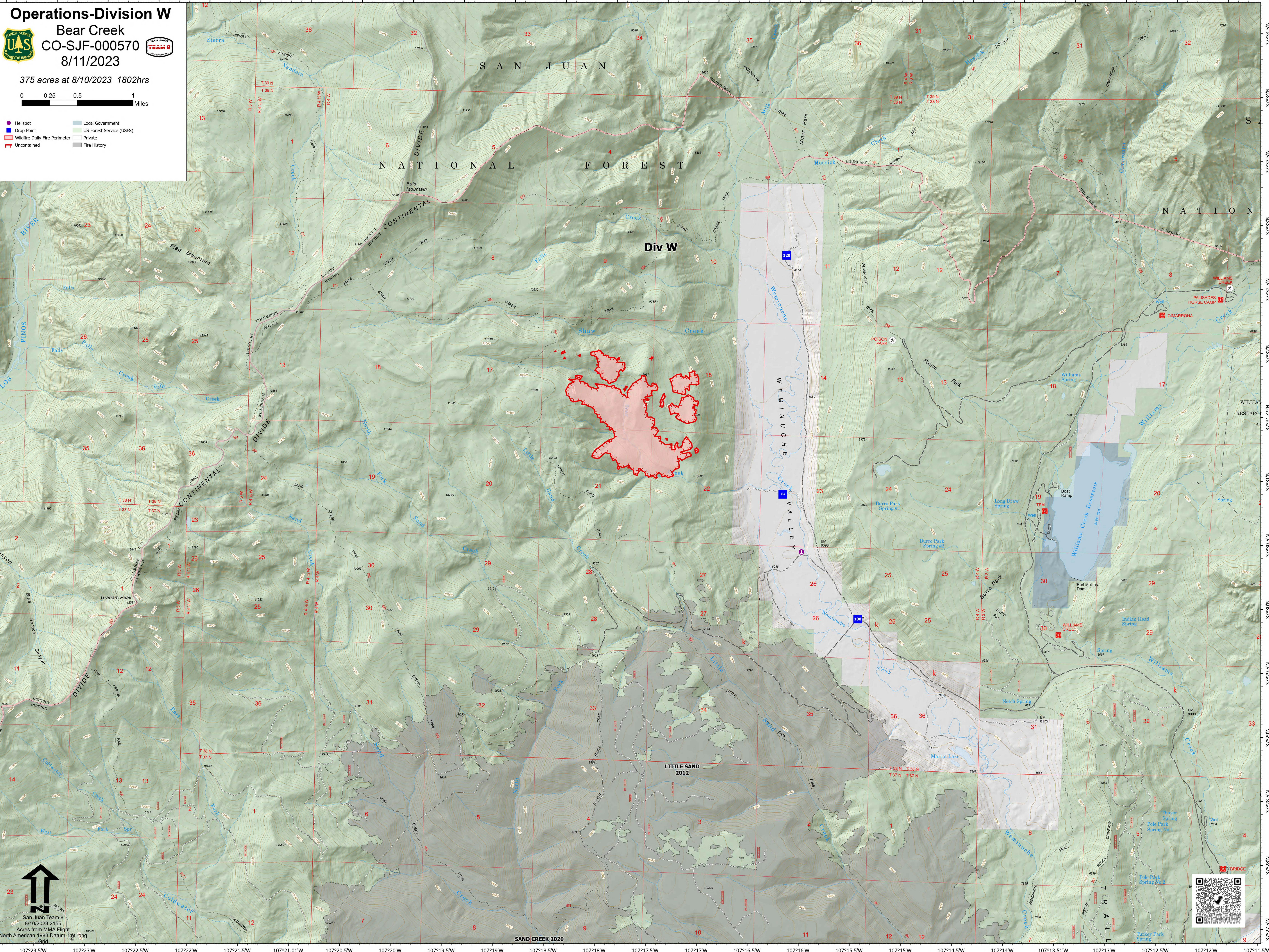


**Operations-Division W**  
**Bear Creek**  
**CO-SJF-000570**  
**8/11/2023**

375 acres at 8/10/2023 1802hrs

- Helispot
- Drop Point
- Wildfire Daily Fire Perimeter
- Uncontained
- Local Government
- US Forest Service (USFS)
- Private
- Fire History



San Juan Team 8  
 8/10/2023 2155  
 Acres from MMA Flight  
 North American 1983 Datum, UTM  
 Grid



SAND CREEK 2020