


Operations-Division W




















 Bear Creek 

CO-SJF-000570

8/16/2023

408 acres at 8/13/2023 1316hrs




-  Dip Site
-  Helispot
-  Drop Point
-  Value at Risk
-  Gate
-  Stream Crossing
-  Repeater
-  Safety Zone
-  Water Source
-  Uncontained
-  Wildfire Daily Fire Perimeter
-  Campground
-  Trailhead
-  Local Government
-  US Forest Service (USFS)
-  Private
-  Fire History
-  Trail
-  USFS Roads

Div W

**LITTLE SAND
2012**

**Williams
Creek
Reservoir**




NIMO Team 1
8/15/2023 1952
Acres from MMA Flight
North American 1983 Datum LatLong Grid