


Operations-Division W








 Bear Creek 

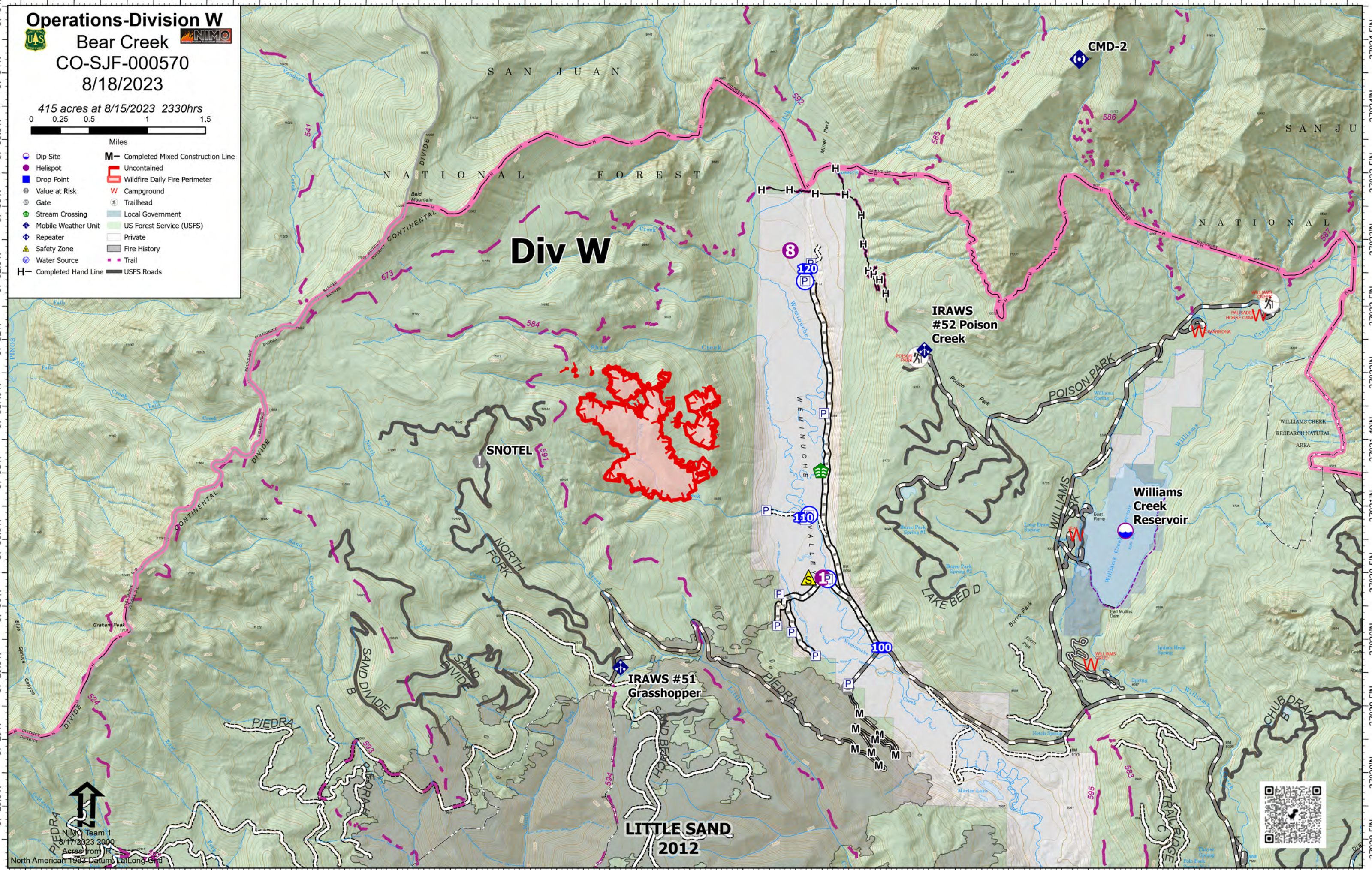
CO-SJF-000570

8/18/2023

415 acres at 8/15/2023 2330hrs



- | | |
|--|---|
|  Dip Site |  Completed Mixed Construction Line |
|  Helispot |  Uncontained |
|  Drop Point |  Wildfire Daily Fire Perimeter |
|  Value at Risk |  Campground |
|  Gate |  Trailhead |
|  Stream Crossing |  Local Government |
|  Mobile Weather Unit |  US Forest Service (USFS) |
|  Repeater |  Private |
|  Safety Zone |  Fire History |
|  Water Source |  Trail |
|  Completed Hand Line |  USFS Roads |



Div W

SNOTEL

IRAWS #51
Grasshopper

IRAWS
#52 Poison
Creek

Williams
Creek
Reservoir

LITTLE SAND
2012



NIMO Team 1
8/17/2023 2000
Acres from JF

