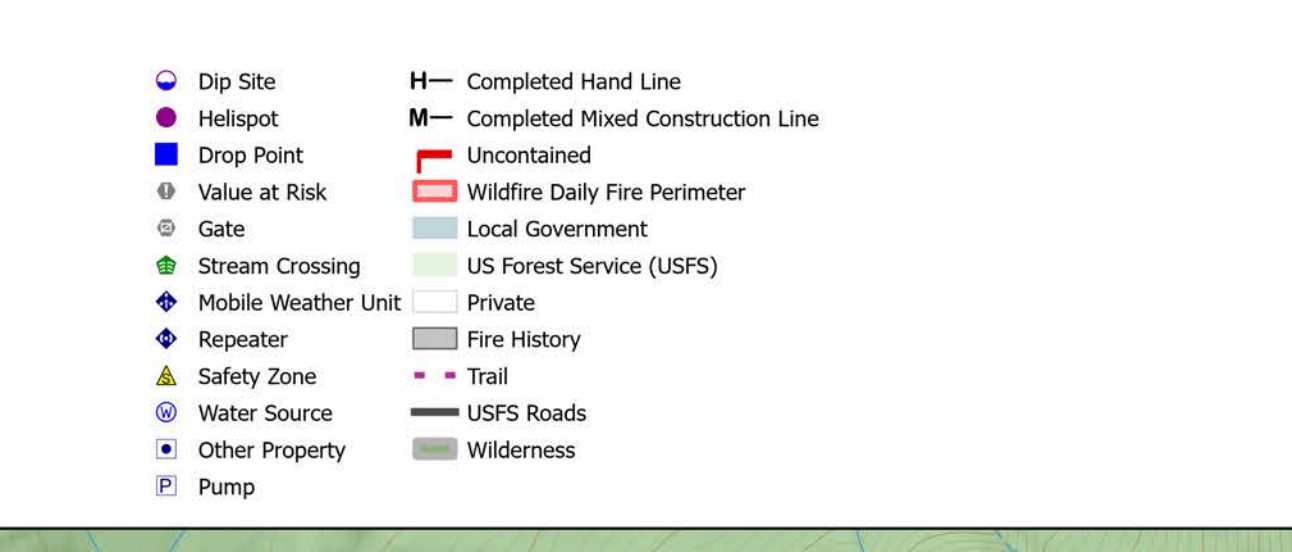
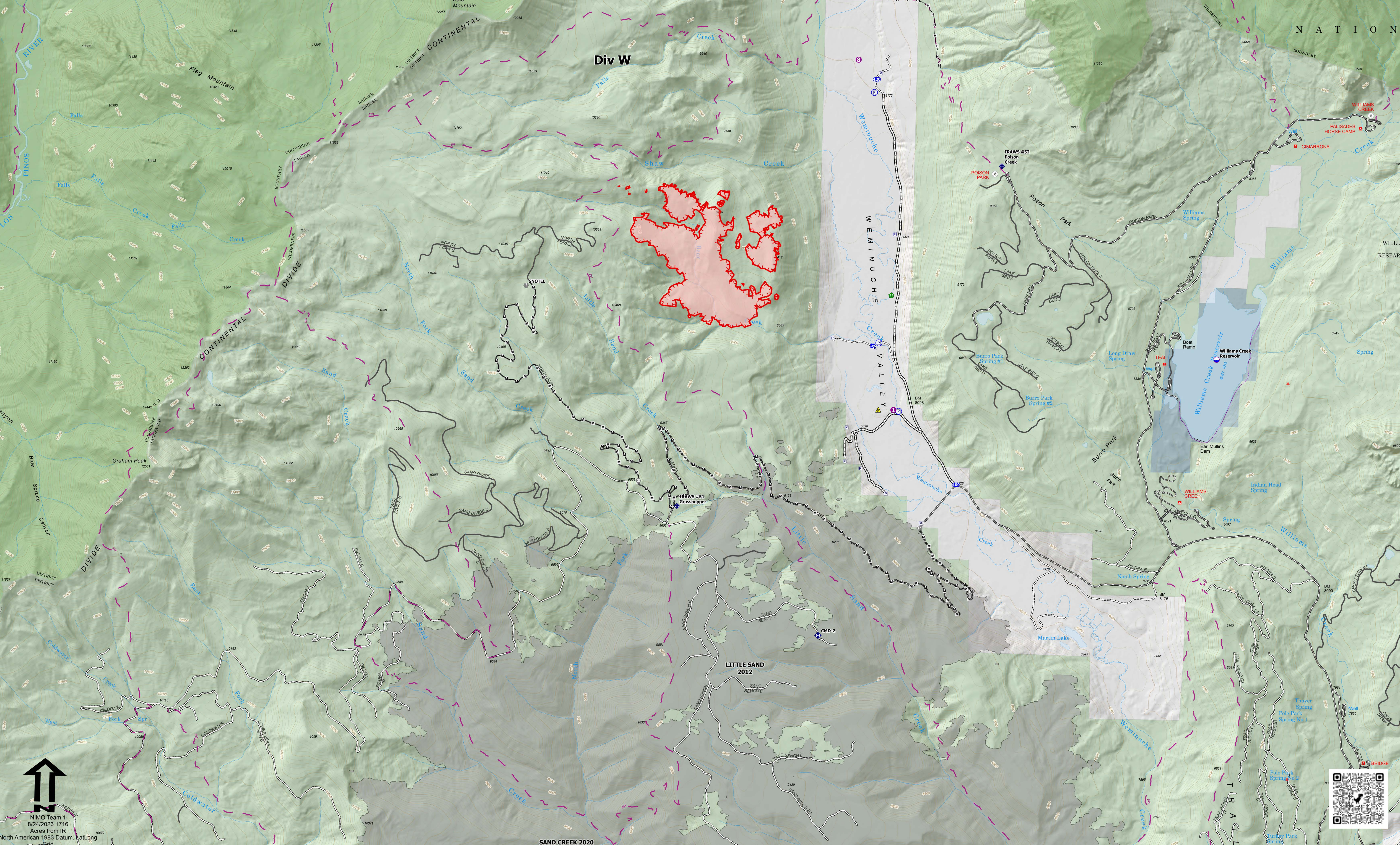



Operations-Division W
Bear Creek
CO-SJF-000570
8/25/2023
415 acres at 8/15/2023 2330hrs



- | | |
|---------------------|----------------------------------|
| Dip Site | Completed Hand Line |
| Wetland | Completed Wood Construction Line |
| Drop Point | Uncontained |
| Value at Risk | Wildfire Daily Fire Perimeter |
| Gate | Local Government |
| Stream Crossing | US Forest Service (USFS) |
| Mobile Weather Unit | Private |
| Repeater | Fire History |
| Safety Zone | Trail |
| Water Source | USFS Roads |
| Other Property | Wilderness |
| Pump | |



NIMO Team 1
 8/24/2023 1716
 Acres from IR
 North American 1983 Datum, LatLong Grid



SAND CREEK 2020