

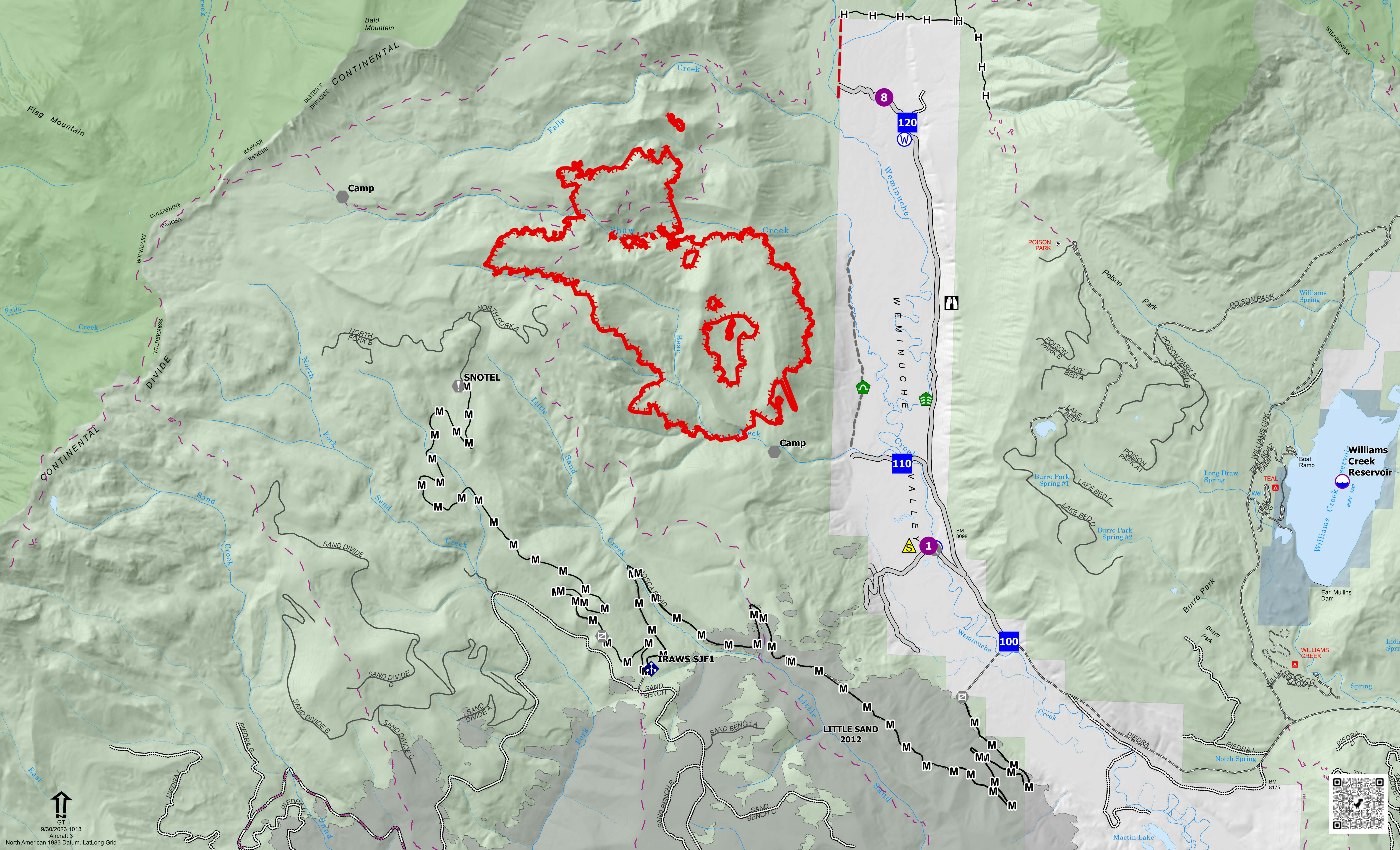


Briefing
Bear Creek
CO-SJF-000570
As of 09/30/2023
1094 acres on 9/29/2023 2145hrs

0 0.25 0.5 1
Miles

- Dip Site
- Culvert
- Uncontained
- Helispot
- ◆ Mobile Weather Unit
- ◆ Fire History
- Drop Point
- ▲ Safety Zone
- Local Government
- Lookout
- Water Source
- US Forest Service (USFS)
- Value at Risk
- Completed Hand Line
- Private
- M Completed Mixed Construction Line
- Trail
- Gate
- Access or Improved Road
- USFS Roads
- Bridge
- Fence
- Wilderness
- Stream Crossing
- Other



GT
 9/30/2023 1013
 Aircraft 3
 North American 1983 Datum. Lat/Long Grid

