
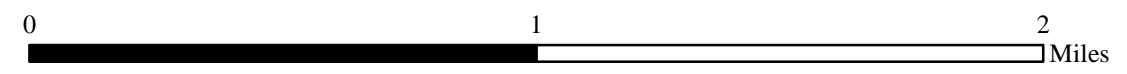






Source: Esri, Maxar, Earthstar Geographics, and the GIS User Community

**INFRARED MAP**  
**CHRIS MOUNTAIN**  
**CO-SJF-000348**  
 Infrared (Interpreted) Acres: 477  
 July 3, 2023 @ 0015 MDT



*IRIN: Cheron Ferland*  
*Duluth, MN*  
*Nad 83 Zone 13*



-  IR Isolated Heat Source
-  IR Heat Perimeter
-  IR Intense Heat
-  IR Scattered Heat