


Briefing Map

Chris Mountain
COSJF000348
July 3, 2023

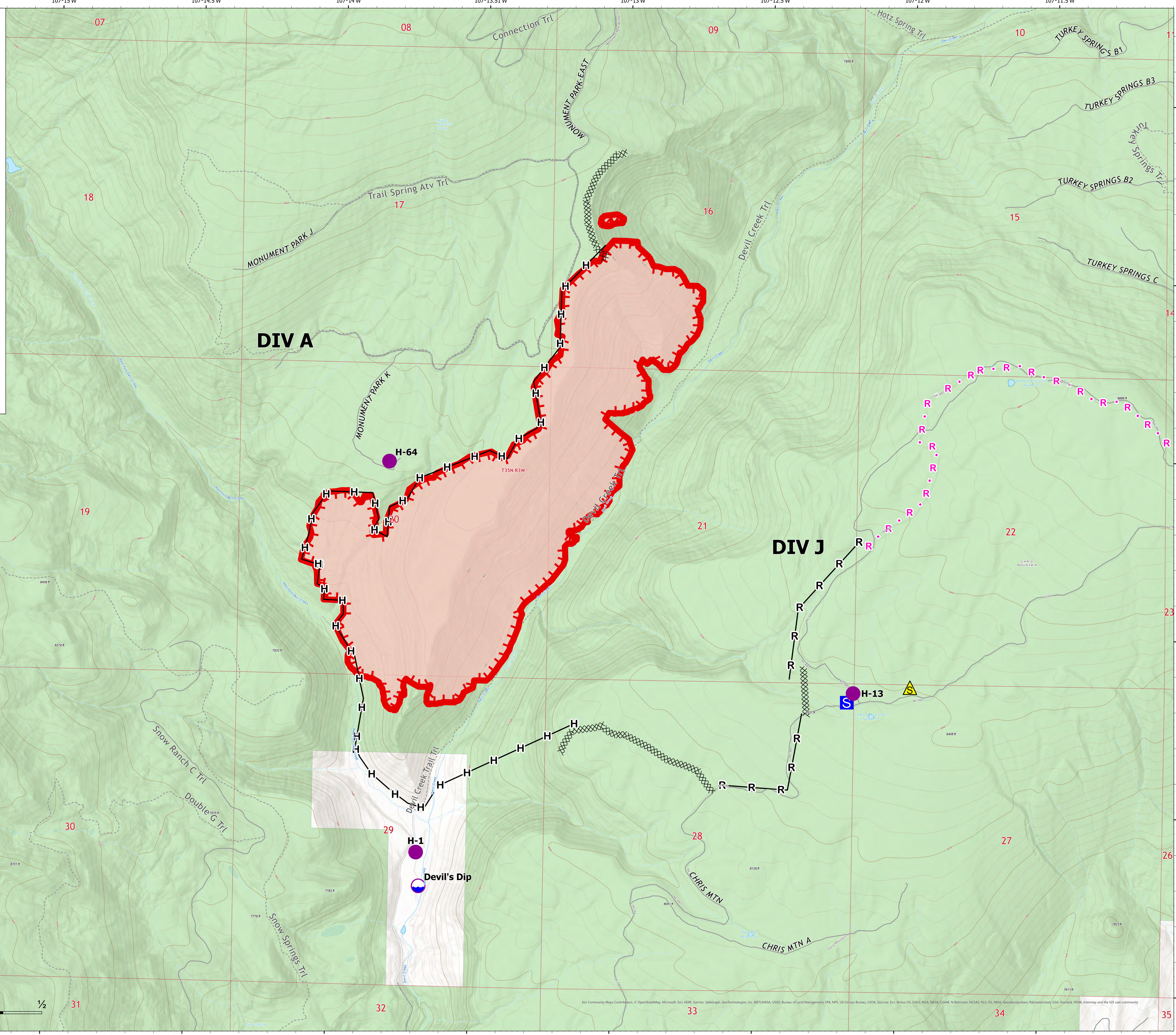
477 acres at July 3, 0015



Chris Mountain



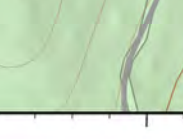

- Dip Site
- Helispot
- Staging Area
- Safety Zone
- Completed Dozer Line
- Completed Hand Line
- Completed Road as Line
- Planned Road as Line
- Uncontained
- Wildfire Daily Fire Perimeter
- Local Road
- Trail
- Private Land
- USFS



DIV A

DIV J

H-1
Devil's Dip



RMCIMT 3
7/3/2023 0307
Acres from IR and GPS
North American 1983
Datum, Lat/Long Grid



Esri Community Maps Contributors, © OpenStreetMap contributors, © HERE, Garmin, Swatch, GeoTechnologies, Inc., METI/NASA, USGS, Bureau of Land Management, IFA, NPS, US Census Bureau, USDA, Sources: Esri, Airbus DS, USGS, NOAA, NASA, CGAR, N Robinson, NCEAS, NLS, OS, NMS, Geodan/Aviary, Rijswijk/Danstar, USA, Geoplot, FEMA, Intermap and the GIS user community