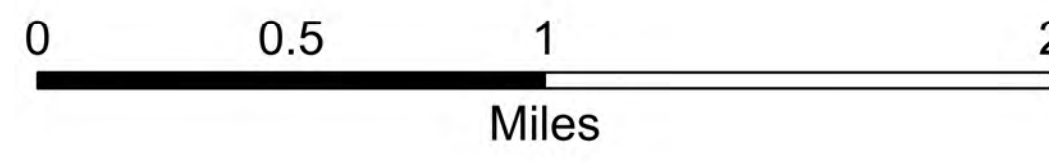



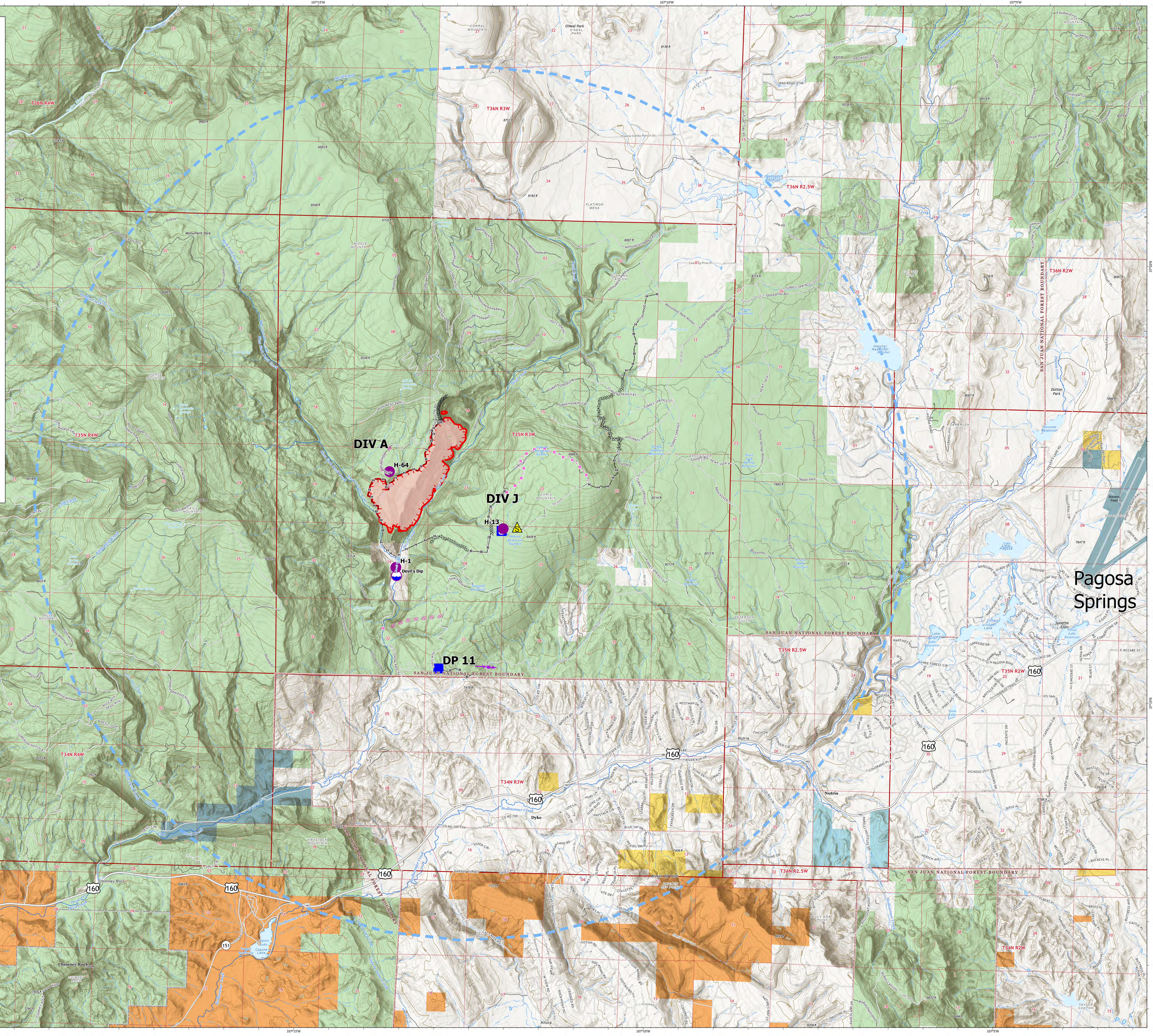
Operations

Chris Mountain
COSJF000348
7/3/2023 Day

477 acres at July 3, 0015



- Wildfire Daily Fire Perimeter
- Dip Site
- Helispot
- Drop Point
- Staging Area
- Safety Zone
- Completed Dozer Line
- Completed Hand Line
- Completed Road as Line
- Planned Dozer Line
- Planned Hand Line
- Planned Road as Line
- Aerial Hazard
- Temporary Flight Restriction
- Uncontained
- State or Territory
- County or Equivalent
- NPS
- Forest Service
- Secondary Hwy
- Local Connector
- Local Road
- 4WD
- Trail
- Runway
- Township/Range
- Section
- Spring
- BIA
- BLM
- LOC
- PRI
- STA
- USFS



Pagosa Springs