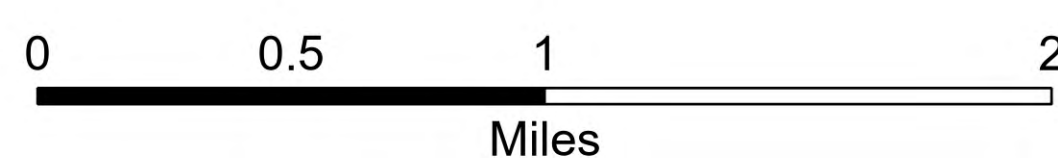



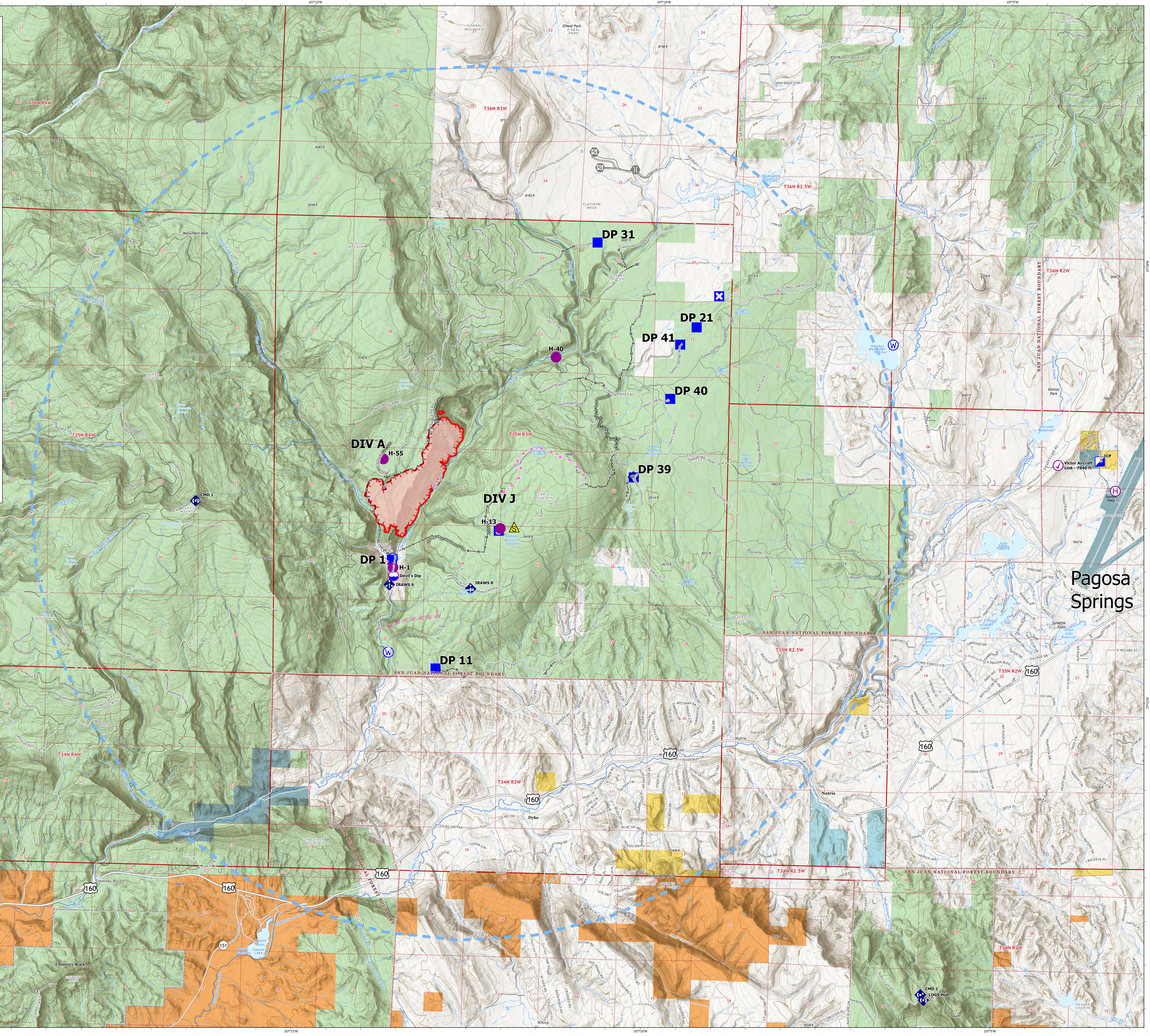
Operations

Chris Mountain
COSJF000348
7/5/2023 Day

492 acres at July 3, 2023



- Wildfire Daily Fire Perimeter
- Aviation Check Point
- Dip Site
- Helispot
- Helibase
- Incident Command Post
- Drop Point
- Closure
- Staging Area
- Gate
- Bridge
- Mobile Weather Unit
- Internet Access
- Repeater
- Safety Zone
- Water Source
- Completed Dozer Line
- Completed Hand Line
- Planned Dozer Line
- Planned Hand Line
- Planned Road as Line
- Access or Improved Road
- Temporary Flight Restriction
- Uncontained
- State or Territory
- County or Equivalent
- NPS
- Forest Service
- Secondary Hwy
- Local Connector
- Local Road
- 4WD
- Trail
- Runway
- Township/Range
- Section
- Spring
- BLM
- LOC
- PRI
- STA
- USFS



Pagosa Springs

7/5/2023 1947
Acre from 18 and GPS
North American 1983 Datum
Lat,Long Grid