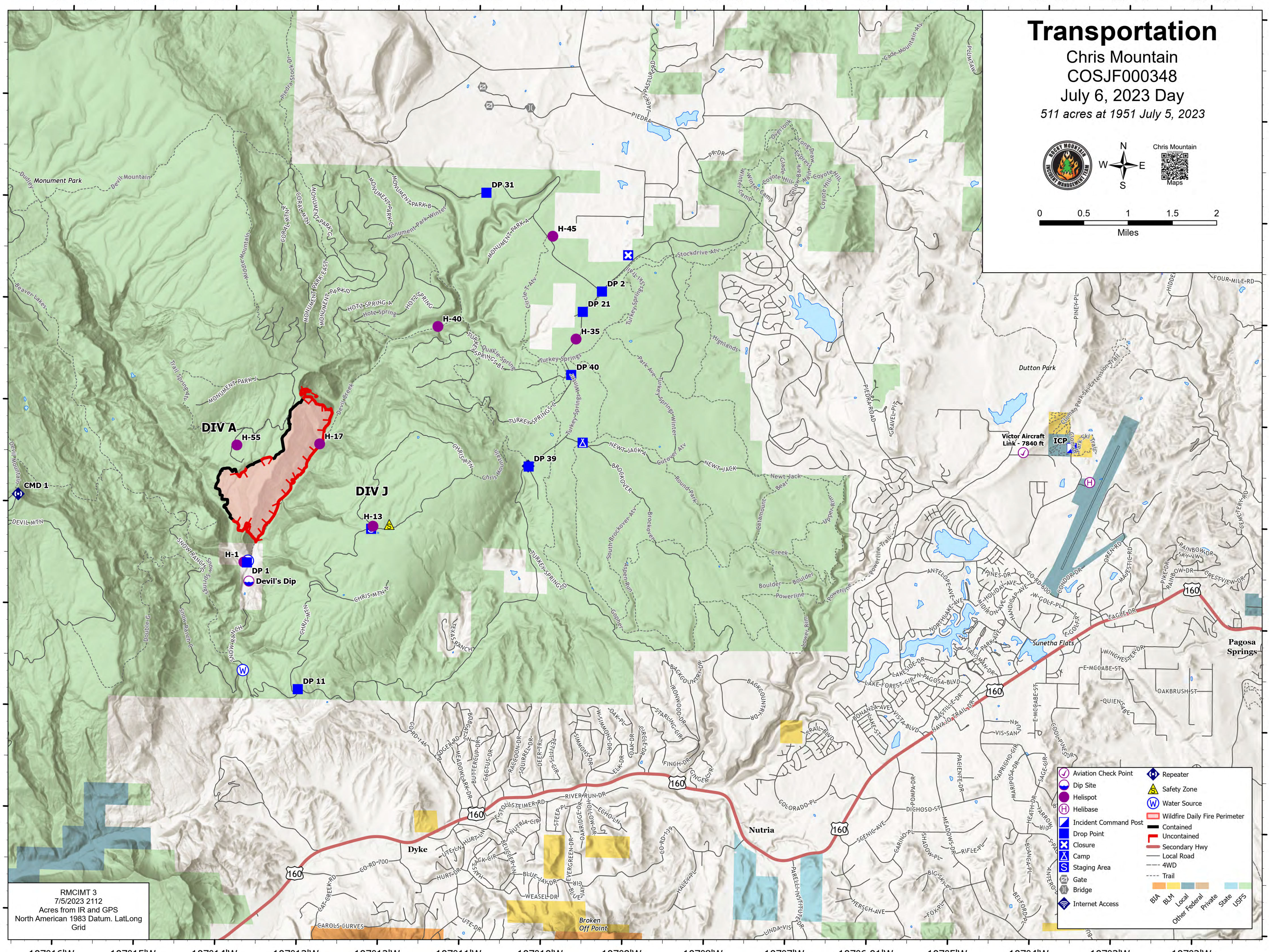
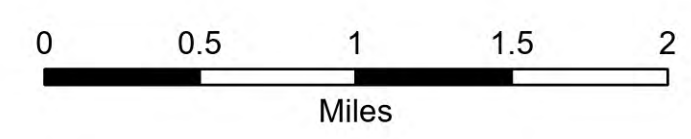



Transportation

Chris Mountain
COSJF000348

July 6, 2023 Day
511 acres at 1951 July 5, 2023



RMCIMT 3
7/5/2023 2112
Acres from IR and GPS
North American 1983 Datum, LatLong
Grid

- | | | | |
|--|-----------------------|--|-------------------------------|
| | Aviation Check Point | | Repeater |
| | Dip Site | | Safety Zone |
| | Helispot | | Water Source |
| | Helibase | | Wildfire Daily Fire Perimeter |
| | Incident Command Post | | Contained |
| | Drop Point | | Uncontained |
| | Camp | | Secondary Hwy |
| | Staging Area | | Local Road |
| | Gate | | 4WD |
| | Bridge | | Trail |
| | Internet Access | | BLM |
| | | | Local |
| | | | Other Federal |
| | | | Private |
| | | | State |
| | | | USFS |