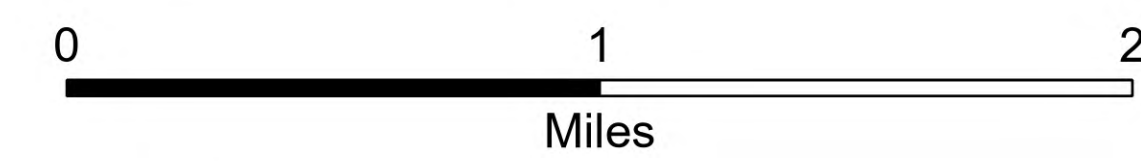



# Planning

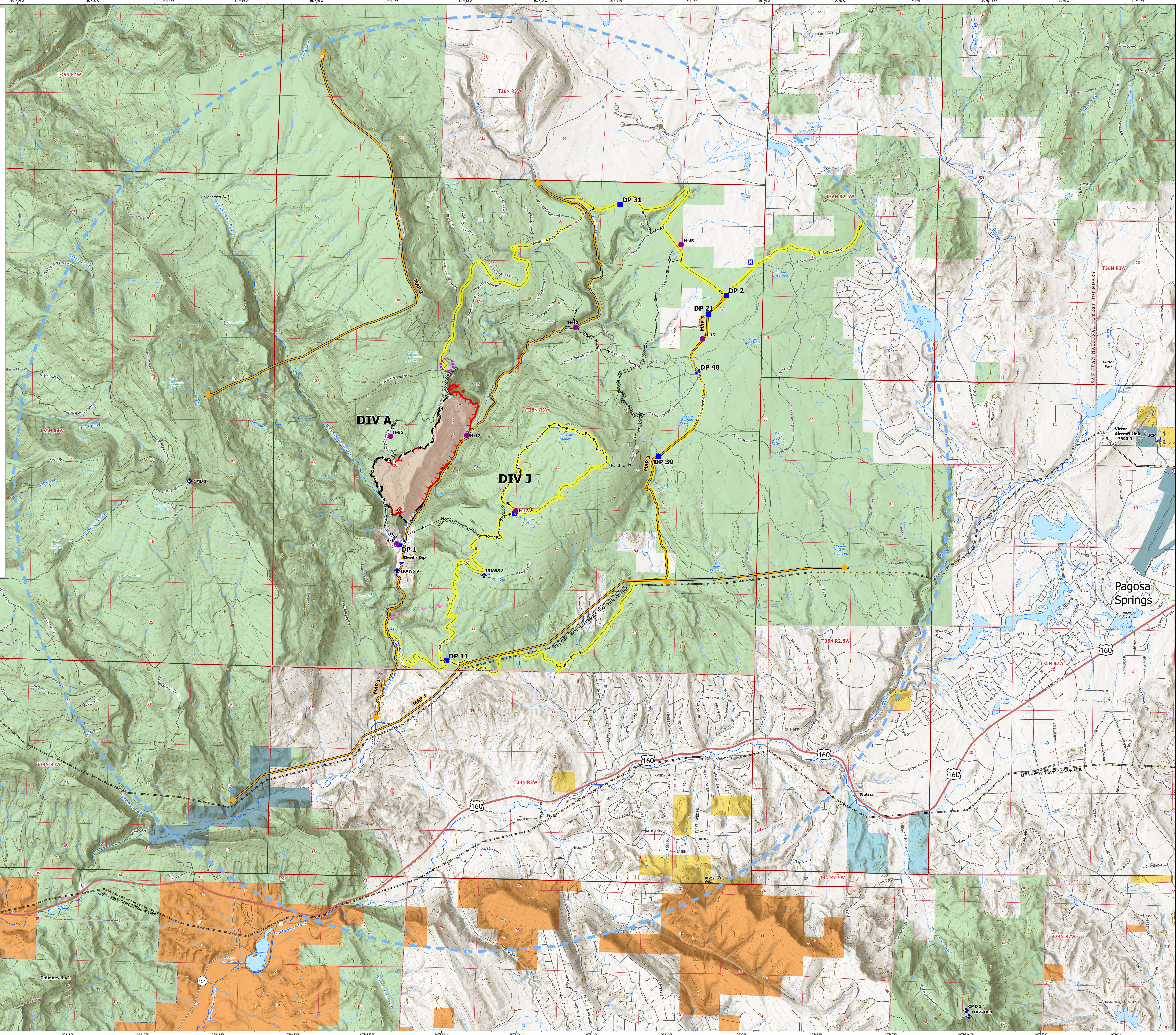
Chris Mountain  
COSJF000348  
July 7, 2023

511 acres at 1951 July 5, 2023



### Incident Data

- Aviation Check Point
- Dip Site
- Helispot
- Helibase
- Incident Command Post
- Drop Point
- Closure
- Staging Area
- Gate
- Bridge
- ◆ Mobile Weather Unit
- ◆ Internet Access
- ◆ Repeater
- ▲ Safety Zone
- Water Source
- Pump
- Completed Dozer Line
- Completed Hand Line
- Completed Road as Line
- Planned Dozer Line
- Planned Hand Line
- Access or Improved Road
- Management Action Point
- UAS Launch and Recovery Zone
- Temporary Flight Restriction
- Contained
- Uncontained
- Wildfire Daily Fire Perimeter
- Main Travel Routes



PROJECT 33  
MAY 2023 2023  
Aerial Photo: 2023  
North Arrow: 1983 Datum  
Labeling: GSI