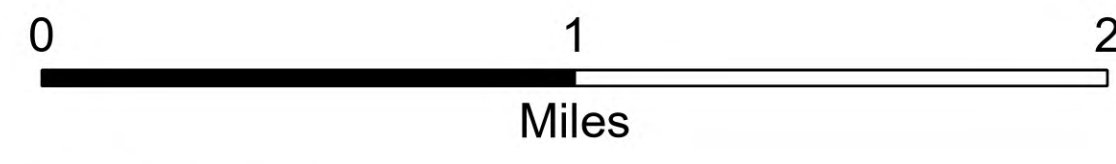


# Planning

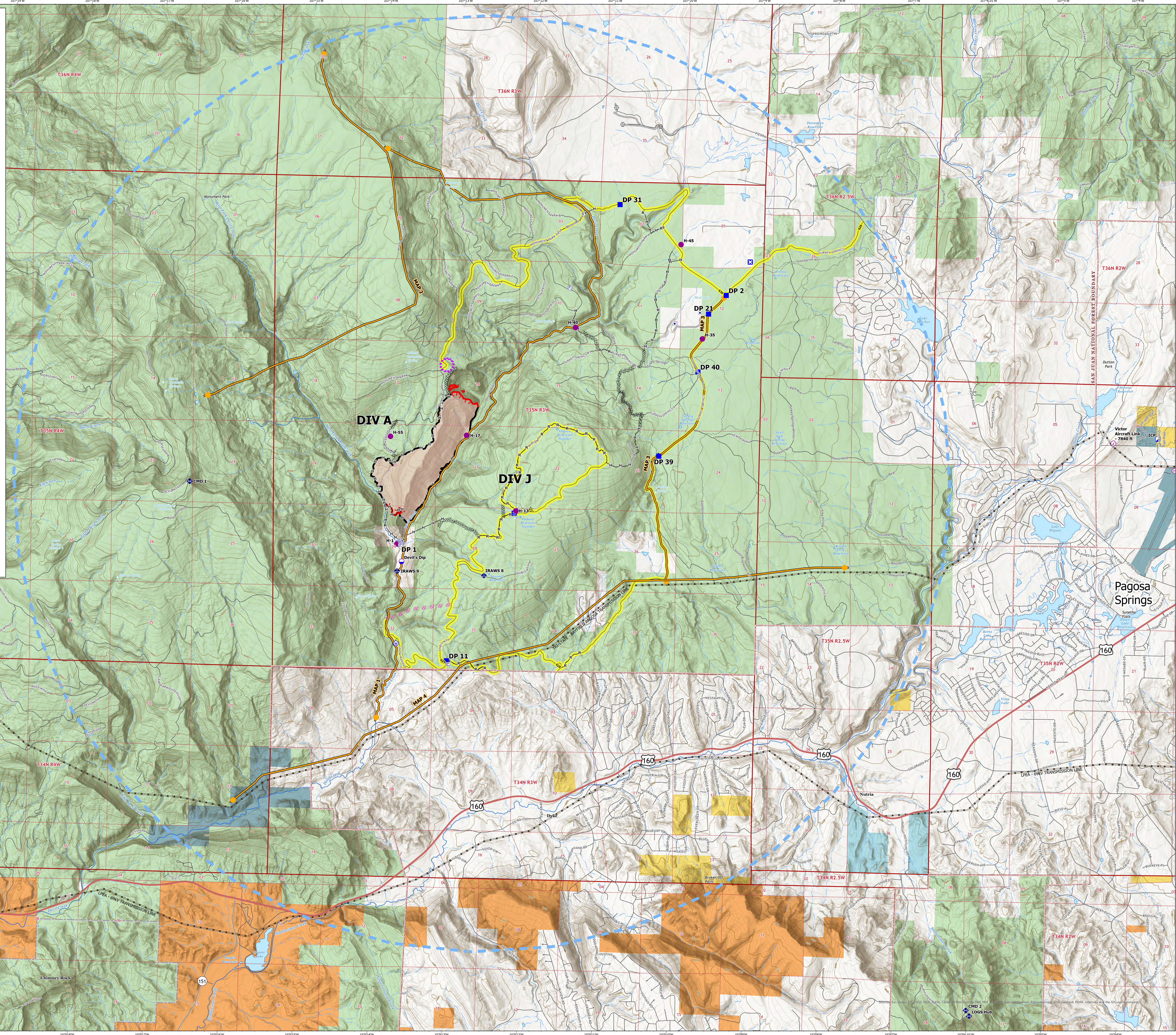
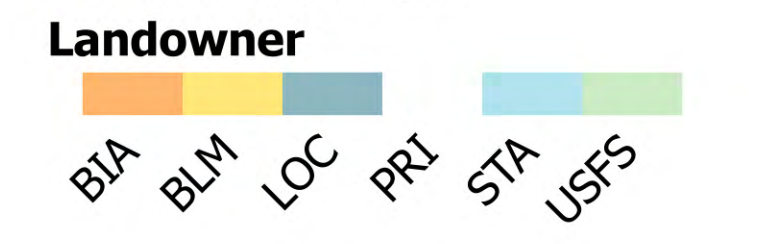
Chris Mountain  
COSJF000348  
July 9, 2023

511 acres at 1936 July 6, 2023



## Incident Data

- Aviation Check Point
- Dip Site
- Helispot
- Helibase
- Incident Command Post
- Drop Point
- Closure
- Staging Area
- Gate
- Bridge
- Mobile Weather Unit
- Internet Access
- Repeater
- Safety Zone
- Water Source
- Other Property
- Pump
- Water Tank
- Completed Dozer Line
- Completed Hand Line
- Completed Road as Line
- Planned Dozer Line
- Planned Hand Line
- Access or Improved Road
- Management Action Point
- UAS Launch and Recovery Zone
- Temporary Flight Restriction
- Contained
- Uncontained
- Wildfire Daily Fire Perimeter
- Main Travel Routes



Pagosa Springs

160

160

160

160

PROJECT 31  
7/6/2023 10:23 AM  
Aerial Photo: 8/13/2023  
North Arrow: 8/13/2023  
Landing Grid

CMD  
LOGS Hub