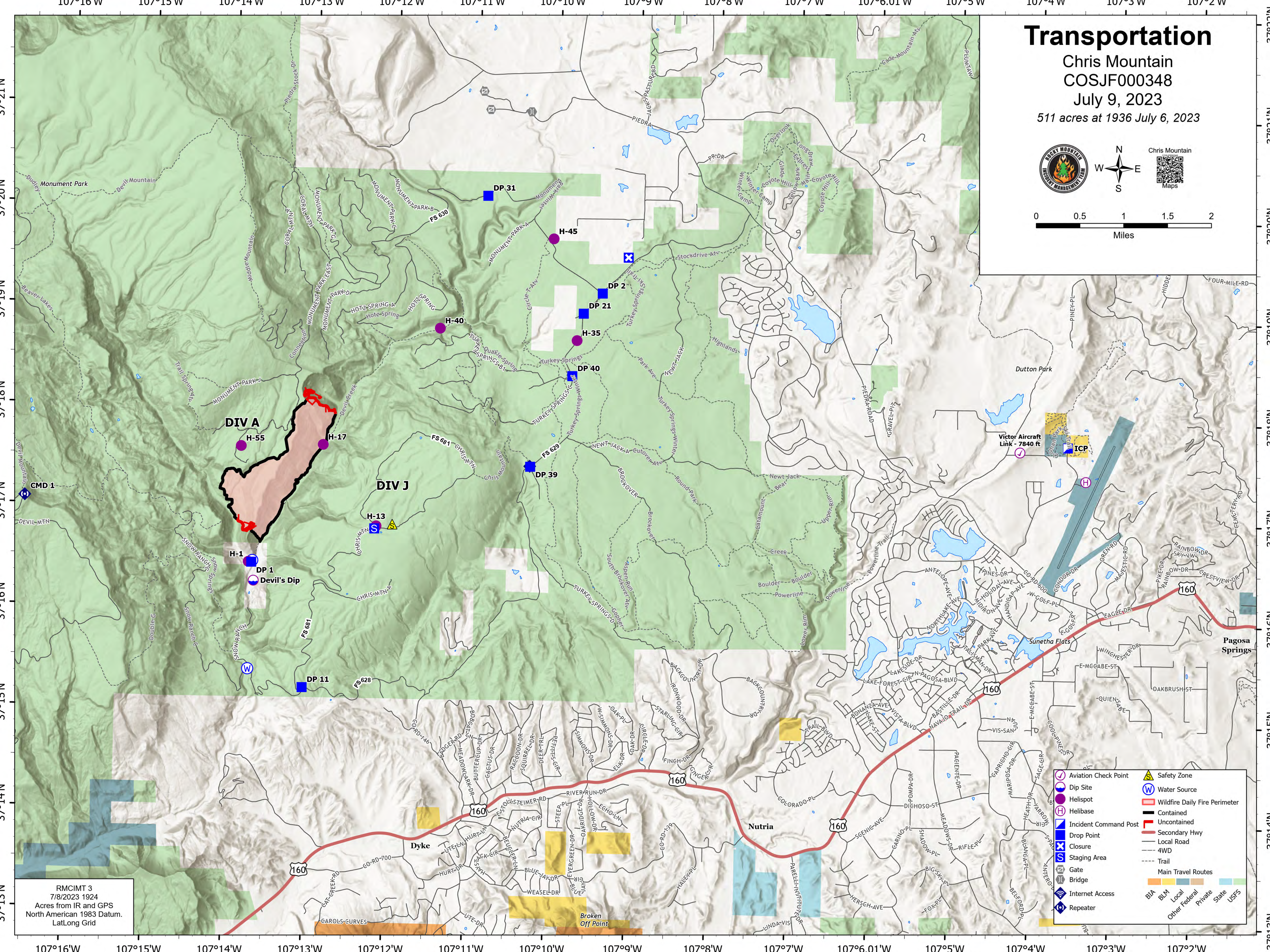
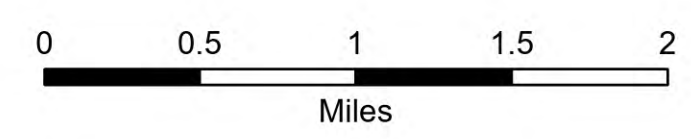



Transportation

Chris Mountain
COSJF000348

July 9, 2023

511 acres at 1936 July 6, 2023



RMCIMT 3
7/8/2023 1924
Acres from IR and GPS
North American 1983 Datum.
Lat/Long Grid

	Aviation Check Point		Safety Zone
	Dip Site		Water Source
	Helispot		Wildfire Daily Fire Perimeter
	Helibase		Contained
	Incident Command Post		Uncontained
	Drop Point		Secondary Hwy
	Closure		Local Road
	Staging Area		4WD
	Gate		Trail
	Bridge		Main Travel Routes
	Internet Access		BLM
	Repeater		Local
			Other Federal
			Private
			State
			USFS