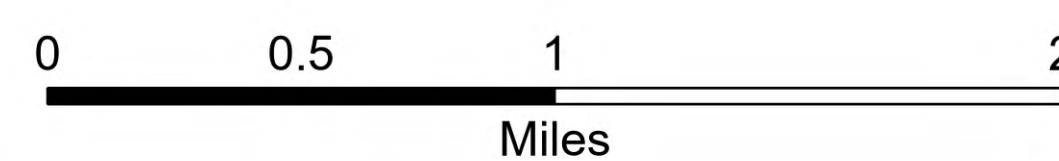



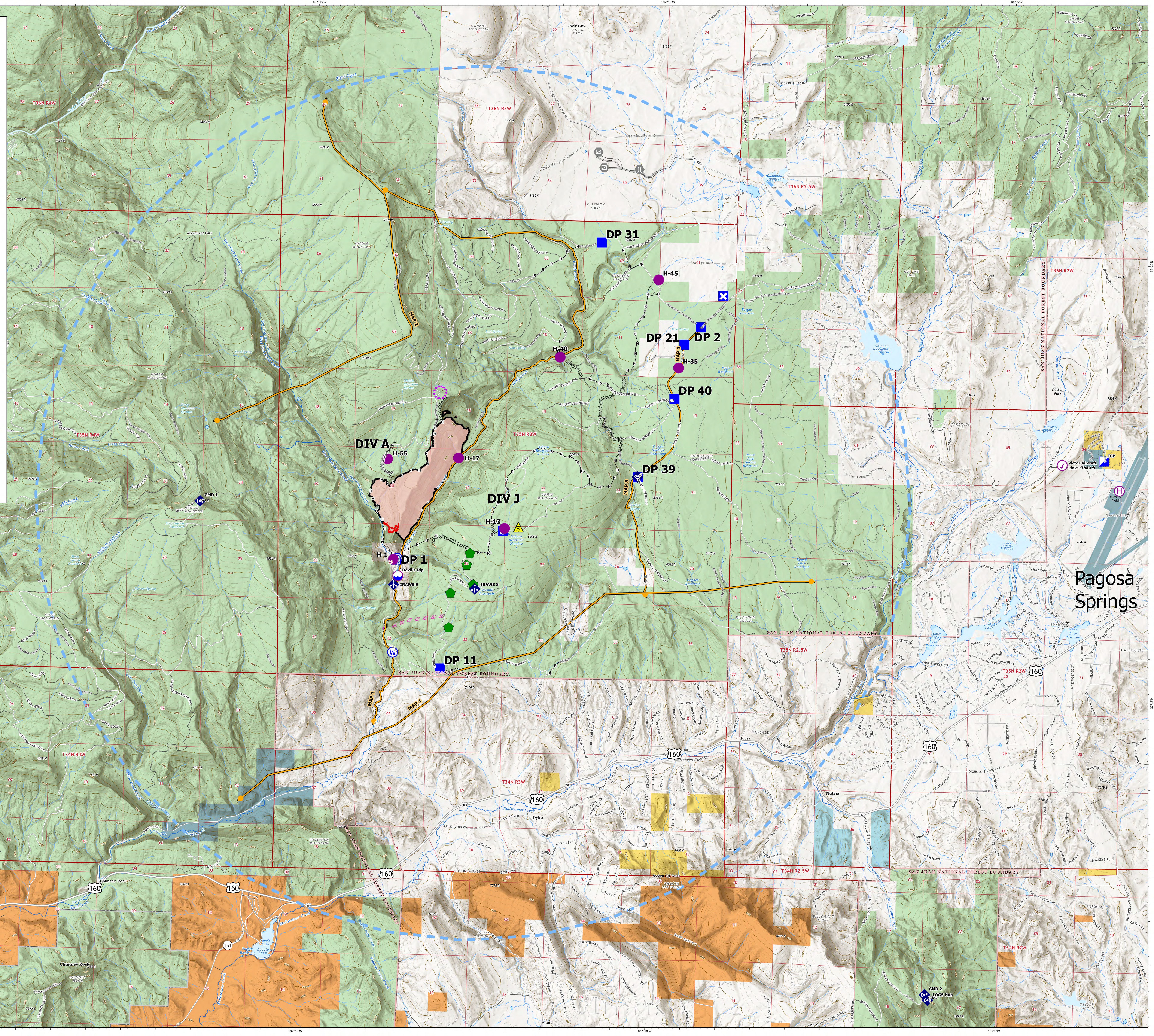
Operations

Chris Mountain
COSJF000348
July 10, 2023

511 acres at 1936 July 6, 2023



- Wildfire Daily Fire Perimeter
- Aviation Check Point
- Dip Site
- Helispot
- Helibase
- Incident Command Post
- Drop Point
- Closure
- Staging Area
- Gate
- Bridge
- Repair Point
- Mobile Weather Unit
- Internet Access
- Repeater
- Safety Zone
- Water Source
- Completed Dozer Line
- Completed Hand Line
- Completed Road as Line
- Planned Dozer Line
- Planned Hand Line
- Access or Improved Road
- Management Action Point
- UAS Launch and Recovery Zone
- Temporary Flight Restriction
- Contained
- Uncontained
- State or Territory
- County or Equivalent
- NPS
- Forest Service
- Secondary Hwy
- Local Connector
- Local Road
- 4WD
- Trail
- Runway
- Township/Range
- Section
- Spring
- BIA
- BLM
- LOC
- PRI
- STA
- USFS



Pagosa Springs

FIGURE 3
7/9/2023 10:53
Aerial from 8 ft and GPS
North American 1983 Datum
Lat,Long Grid