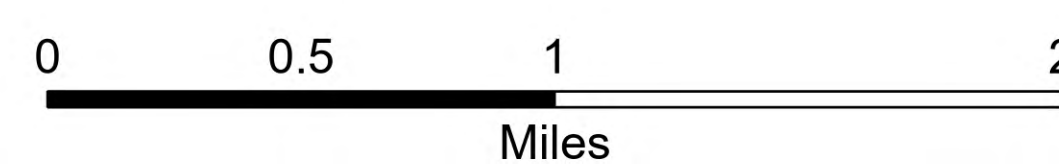



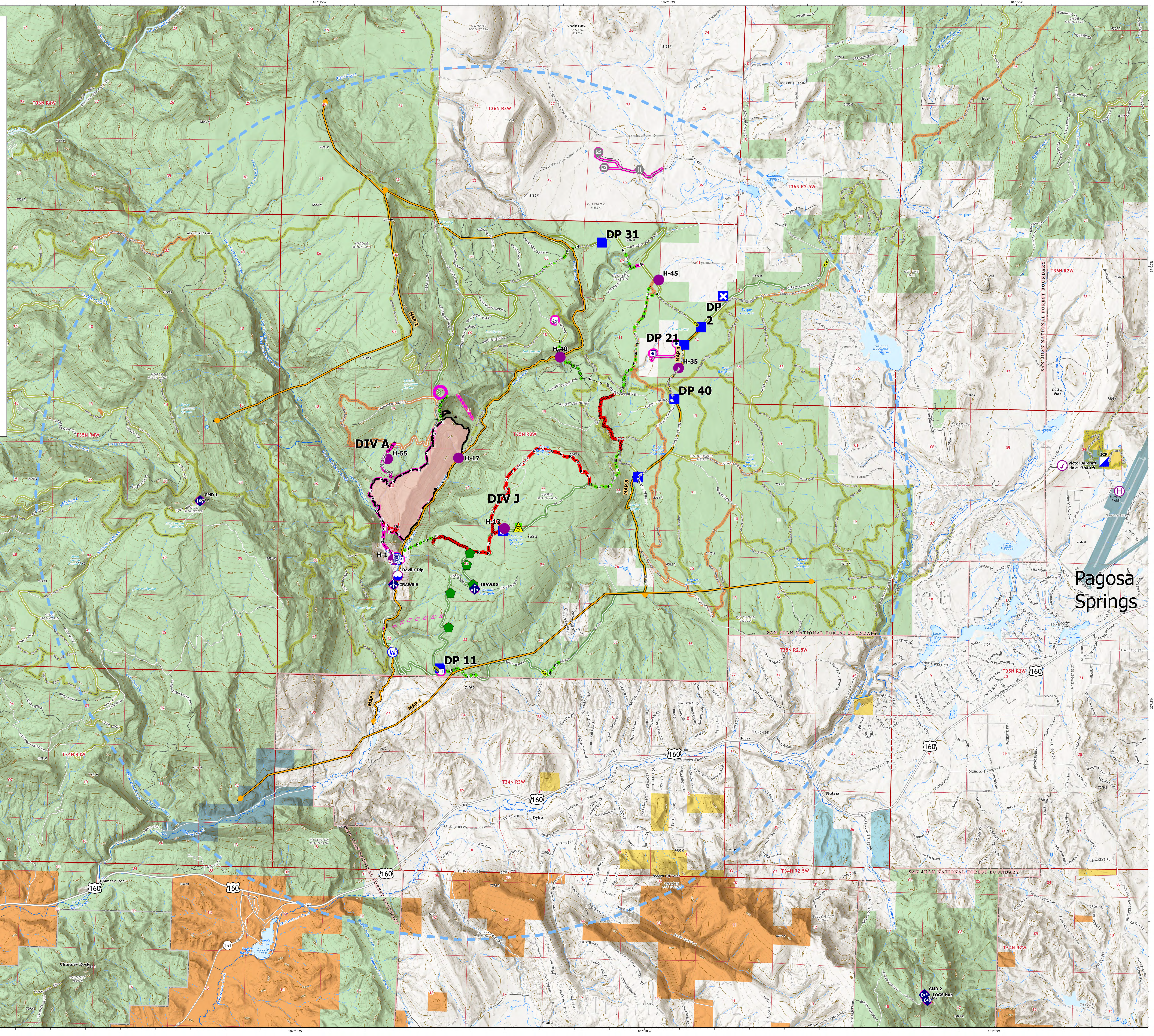
Suppression Repair

Chris Mountain
COSJF000348
July 10, 2023

511 acres at 1936 July 6, 2023



- Other Property
 - Pump
 - Water Tank
 - Aviation Check Point
 - Dip Site
 - Helispot
 - Helibase
 - Incident Command Post
 - Drop Point
 - Closure
 - Staging Area
 - Gate
 - Bridge
 - Repair Point
 - Mobile Weather Unit
 - Internet Access
 - Repeater
 - Safety Zone
 - Water Source
 - Completed Dozer Line
 - Completed Hand Line
 - Completed Road as Line
 - Planned Dozer Line
 - Planned Hand Line
 - Access or Improved Road
 - Management Action Point
 - Retarded Drop
 - LAS Launch and Recovery Zone
 - Temporary Flight Restriction
 - Contained
 - State or Territory
 - County or Equivalent
 - NPS
 - Forest Service
 - Secondary Hwy
 - Local Connector
 - Local Road
 - Trail
 - Non-Motorized Routes
 - ATV Routes
 - Primary Routes
 - Runway
 - Township/Range
 - Section
 - BLM
 - LOC
 - PR1
 - STA
 - USFS
- Repair Status**
- In Use - Fire Management
 - Repair Needed
 - Completed - Inspected
 - No Repair Needed
 - In Use - Fire Management
 - Repair Needed
 - In Progress
 - Completed - Inspected
 - In Use - Fire Management



Pagosa Springs