








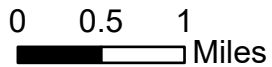
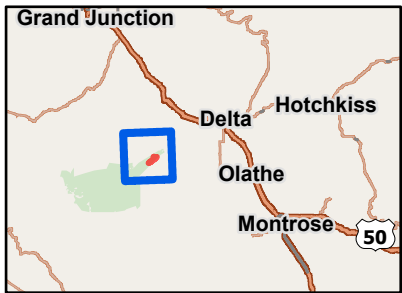


Public Information

Little Mesa
 2023-COUPD-000186
 8/8/2023
 222 acres at 8/7/2023 @ 1939

-  Wildfire Daily Fire Perimeter
-  County or Local Road
-  State
-  Bureau of Land Management
-  US Forest Service
-  Forest Boundary
-  Dominguez - Escalante National Conservation Area Boundary
-  BLM Wilderness Area
-  Colorado County Boundaries



BLM Colorado - Southwest District
 8/8/2023 1915
 Acres from Mixed Methods
 North American 1983 Datum, LatLong Grid

