












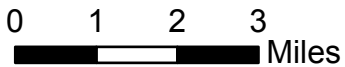
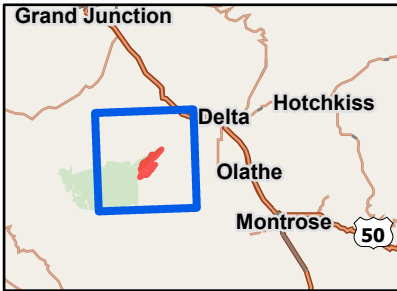


Public Information

Little Mesa
 2023-COUPD-000186
 8/14/2023
 3,378 acres at 8/13/2023 @ 1839

-  Closure
-  Wildfire Daily Fire Perimeter
-  County or Local Road
-  Contained
-  State
-  Bureau of Land Management
-  US Forest Service
-  US Highway
-  Railroads
-  Forest Boundary
-  Dominguez - Escalante National Conservation Area Boundary
-  BLM Wilderness Area
-  Colorado County Boundaries



BLM Colorado - Southwest District
 8/13/2023 2046
 Acres from Mixed Methods
 North American 1983 Datum, LatLong Grid

