





Ownership

Little Mesa
2023-COUPD-000186
8/15/2023

3,483 acres at 8/15/2023 @ 1106

-  Wildfire Daily Fire Perimeter
-  BLM Wilderness Area
-  Dominguez - Escalante NCA
-  Proclaimed FS Boundary

-  Bureau of Land Management (BLM)
-  State Wildlife Area (SWA)
-  US Forest Service (USFS)
-  Private



BLM CO - Southwest District
8/15/2023 1415
Acres from Mixed Methods
North American 1983 Datum. Lat/Long Grid