





## Ownership

Little Mesa  
2023-COUPD-000186  
8/18/2023

3,896 acres at 8/17/2023 @ 1249

-  Wildfire Daily Fire Perimeter
-  BLM Wilderness Area
-  Dominguez - Escalante NCA
-  Proclaimed FS Boundary

-  Bureau of Land Management (BLM)
-  State Wildlife Area (SWA)
-  US Forest Service (USFS)
-  Private



BLM CO - Southwest District  
8/17/2023 1756  
Acres from Mixed Methods  
North American 1983 Datum. Lat/Long Grid