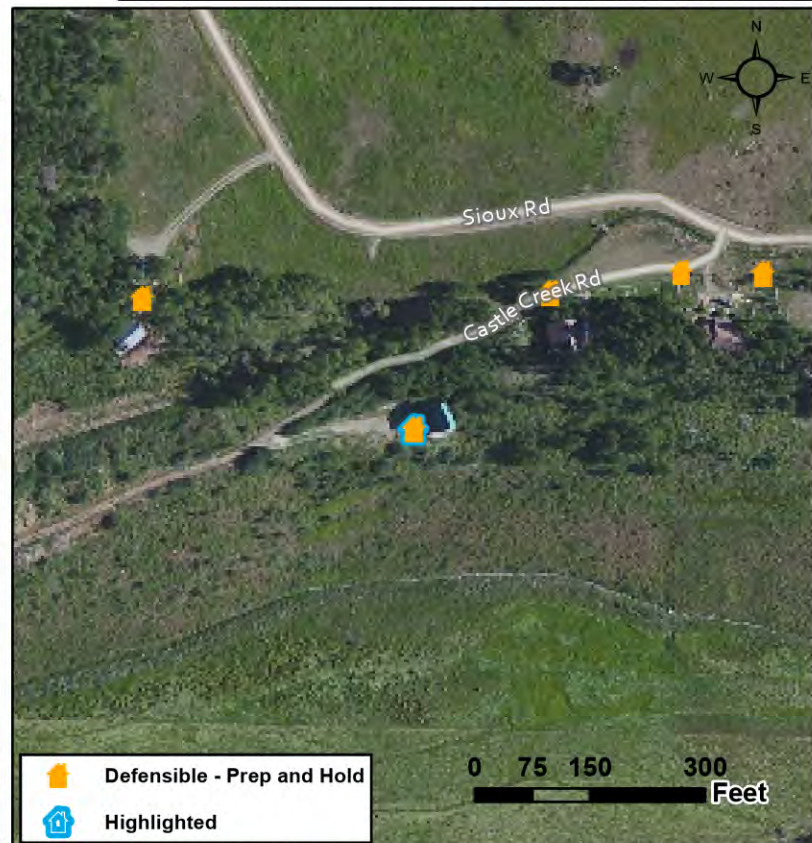
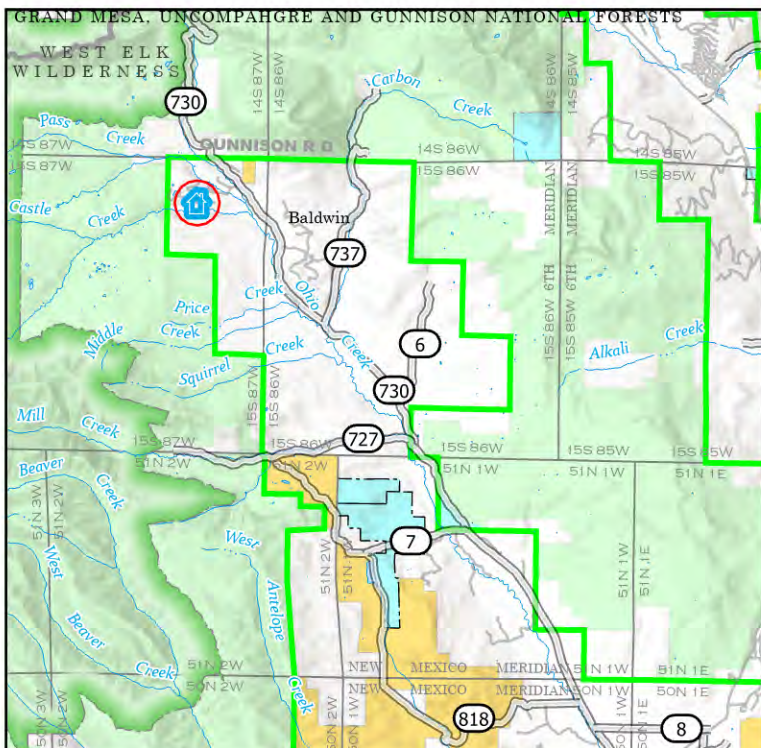




Location: 100 Castle Creek Rd, WILDERNESS STREAMS FILING NO. 2

Coordinates (DDM): 38° 46.291' N, 107° 04.891' W

Triage Category: Defensible, Prep and Hold
FIRESCOPE Triage Category: Threatened Defensible
Structure Number: 100 Castle Creek Rd
Collected Date/Time: 8/3/2023 8:23:02 PM
Collected By: Jesse Gallup
Inspector's Position: FFTI
Type of Structure: Residential
Primary Structures: 1
Is the building Occupied?: Yes
Outbuildings: 0
Fuel Surrounding Structure: Shrub or timber
Defensible Space: 30 ft treated
Roof Material: Noncombustible or not applicable
Siding Material: Wood or open sided
Electrical Power: Yes
Gas to Structure: Yes
Hazards: Tight escape route,
Access to Site: T6 Engine
Describe Access: Narrow improved driveway with switchback
Comm With ICP: Yes
Water Source: No reliable water source nearby
Safety Zone Present:
Mitigation Time (in hours): 1
Mitigation Description: Removing combustibles below home
Resources Needed to Protect Structure: 1 engine
FIRESCOPE Tactics: Prep and Defend
Notes: Wood paneling on 2nd and 3rd floor cement garage, old wood porch

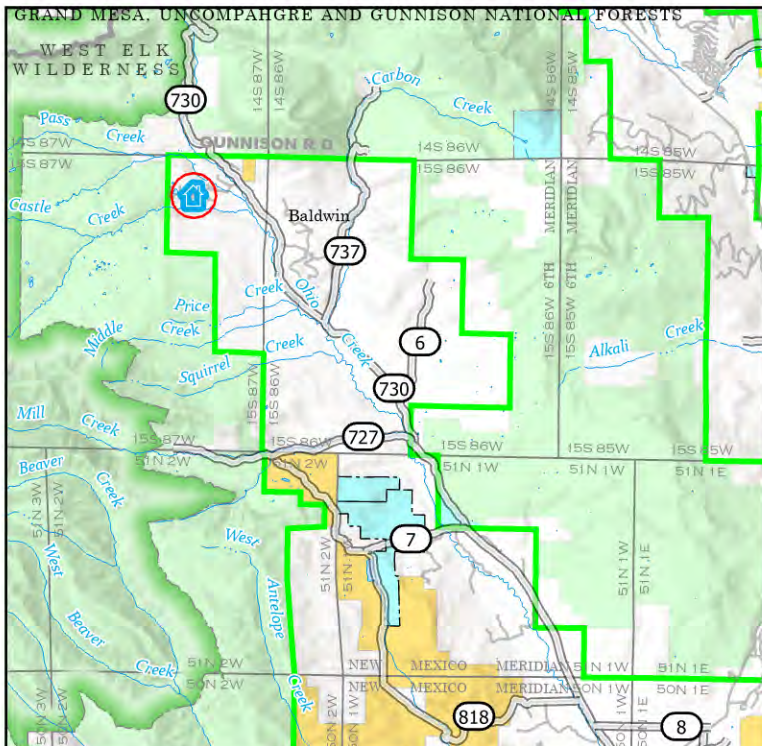




Location: 1022 Sioux Rd, WILDERNESS STREAMS FILING NO. 2

Coordinates (DDM): 38° 46.386' N, 107° 04.971' W

Triage Category: Defensible, Prep and Hold
FIRESCOPE Triage Category: Threatened Defensible
Structure Number: 1022 Sioux Rd
Collected Date/Time: 8/3/2023 8:07:35 PM
Collected By: Cody Peterson
Inspector's Position: ENGB
Type of Structure: Residential
Primary Structures: 1
Is the building Occupied?: No
Outbuildings: 0
Fuel Surrounding Structure: Grass and shrub, hardwood litter
Defensible Space: 100 ft treated
Roof Material: Noncombustible or not applicable
Siding Material: Wood or open sided
Electrical Power: Yes
Gas to Structure: No
Hazards:
Access to Site: T1 Engine
Describe Access: Maintained gravel
Comm With ICP: Yes
Water Source: Reliable water source nearby
Safety Zone Present:
Mitigation Time (in hours): 1
Mitigation Description: Weed eat
Resources Needed to Protect Structure: Engine
FIRESCOPE Tactics: Prep and Defend
Notes:

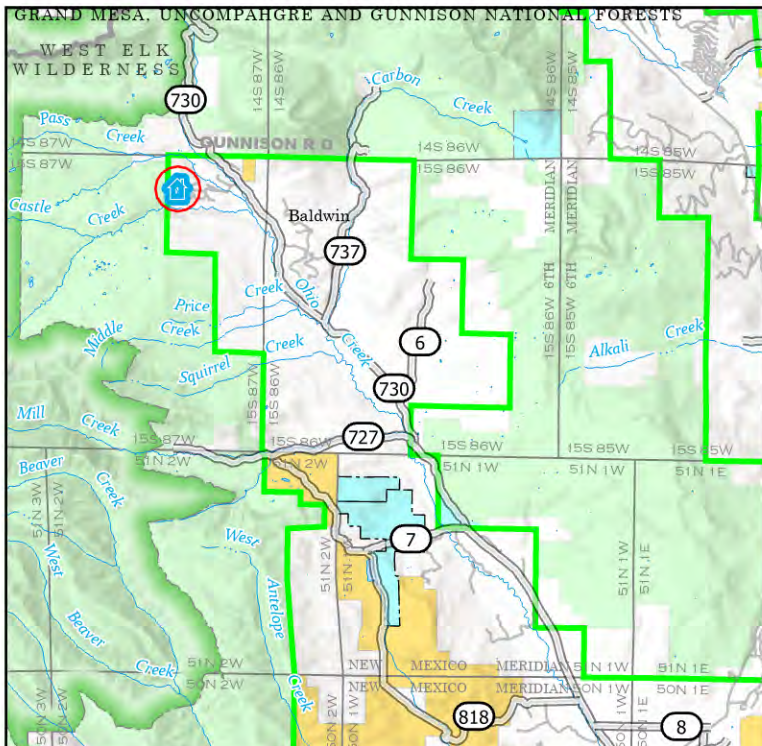




Location: 113 Yuma Trl, WILDERNESS STREAMS FILING NO. 2

Coordinates (DDM): 38° 46.501' N, 107° 05.337' W

Triage Category: Defensible, Prep and Hold
FIRESCOPE Triage Category: Threatened Defensible
Structure Number: 113 Yuma Trl
Collected Date/Time: 8/3/2023 7:09:55 PM
Collected By: Cody Peterson
Inspector's Position: ENGB
Type of Structure: Residential
Primary Structures: 1
Is the building Occupied?: No
Outbuildings: 0
Fuel Surrounding Structure: Grass and shrub, hardwood litter
Defensible Space: 100 ft treated
Roof Material: Noncombustible or not applicable
Siding Material: Log construction
Electrical Power: Yes
Gas to Structure: No
Hazards:
Access to Site: T3/4 Engine
Describe Access: Maintained Gravel
Comm With ICP: Yes
Water Source: Reliable water source nearby
Safety Zone Present:
Mitigation Time (in hours): 1
Mitigation Description: Weed eat
Resources Needed to Protect Structure: Engine
FIRESCOPE Tactics: Prep and Defend
Notes:

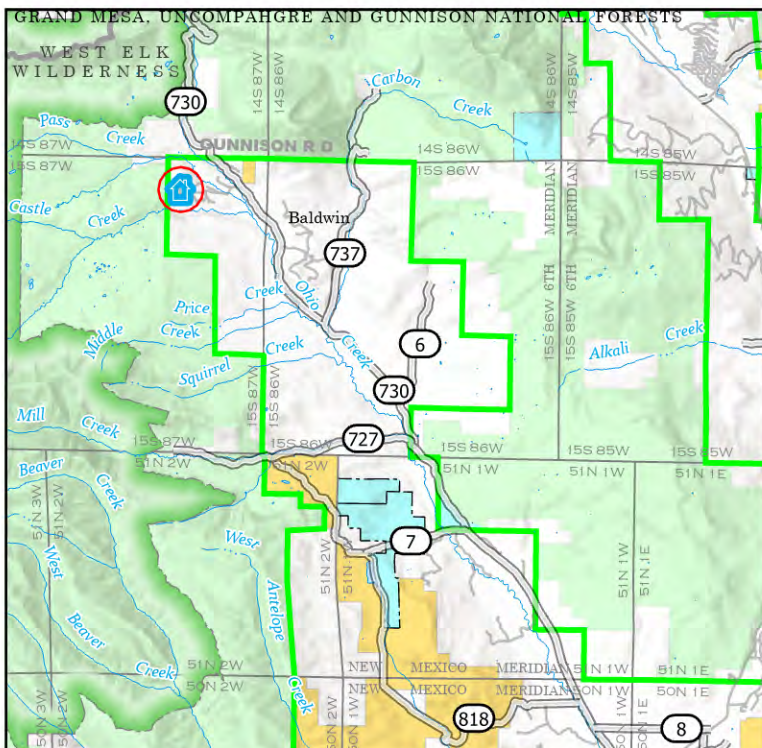




Location: 114 Yuma Trl, WILDERNESS STREAMS FILING NO. 2

Coordinates (DDM): 38° 46.526' N, 107° 05.269' W

Triage Category: Defensible, Prep and Hold
FIRESCOPE Triage Category: Threatened Defensible
Structure Number: 114 Yuma Trl
Collected Date/Time: 8/3/2023 7:17:52 PM
Collected By: Cody Peterson
Inspector's Position: ENGB
Type of Structure: Residential
Primary Structures: 1
Is the building Occupied?: Yes
Outbuildings: 1
Fuel Surrounding Structure: Grass and shrub, hardwood litter
Defensible Space: More than 100ft treated
Roof Material: Noncombustible or not applicable
Siding Material: Wood or open sided
Electrical Power: Yes
Gas to Structure: No
Hazards:
Access to Site: T3/4 Engine
Describe Access: Maintained gravel
Comm With ICP: Yes
Water Source: Reliable water source nearby
Safety Zone Present:
Mitigation Time (in hours): 1
Mitigation Description: Weed eat,
Resources Needed to Protect Structure: Engine
FIRESCOPE Tactics: Prep and Defend
Notes:



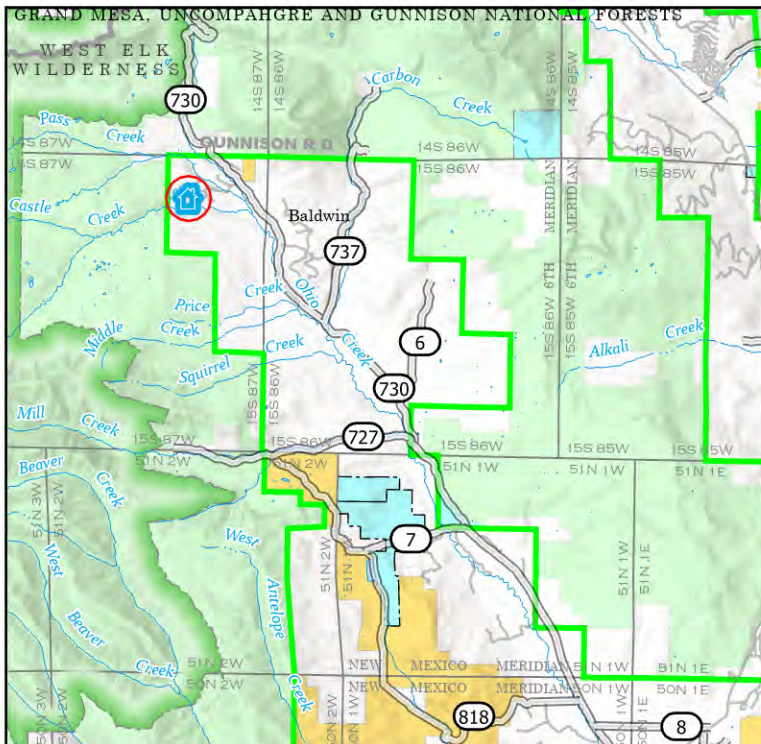
Defensible - Prep and Hold
 Highlighted



Location: 1142 Sioux Rd, WILDERNESS STREAMS FILING NO. 2

Coordinates (DDM): 38° 46.332' N, 107° 05.089' W

Triage Category: Defensible, Prep and Hold
FIRESCOPE Triage Category: Threatened Defensible
Structure Number: 1142 Sioux Rd
Collected Date/Time: 8/3/2023 8:00:50 PM
Collected By: Bo Knickman
Inspector's Position: Engb
Type of Structure: Residential
Primary Structures: 1
Is the building Occupied?: No
Outbuildings: 1
Fuel Surrounding Structure: Shrub or timber
Defensible Space: Less than 30 ft treated
Roof Material: Noncombustible or not applicable
Siding Material: Wood or open sided
Electrical Power: Yes
Gas to Structure: No
Hazards:
Access to Site: T1 Engine
Describe Access: Short pull through driveway with minimal fuels
Comm With ICP: Yes
Water Source: No reliable water source nearby
Safety Zone Present:
Mitigation Time (in hours): 1
Mitigation Description: Oak brush on south side needs to be cut back, other small grass and shrub around the home, flammable items to be removed against home
Resources Needed to Protect Structure: 1 engine
FIRESCOPE Tactics: Prep and Defend
Notes: 1 shed across the street

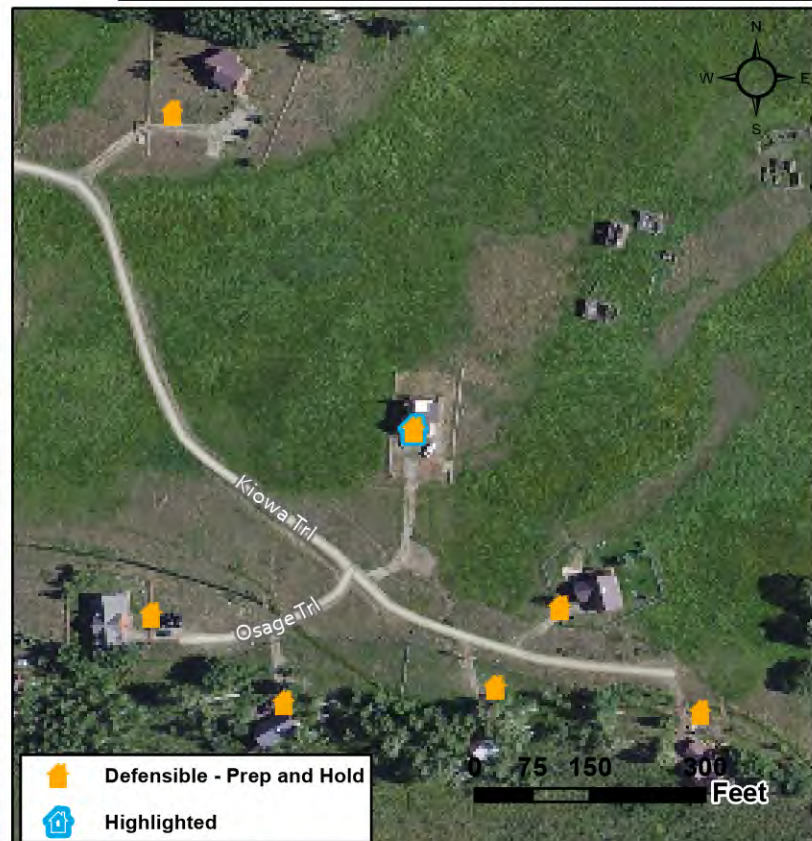
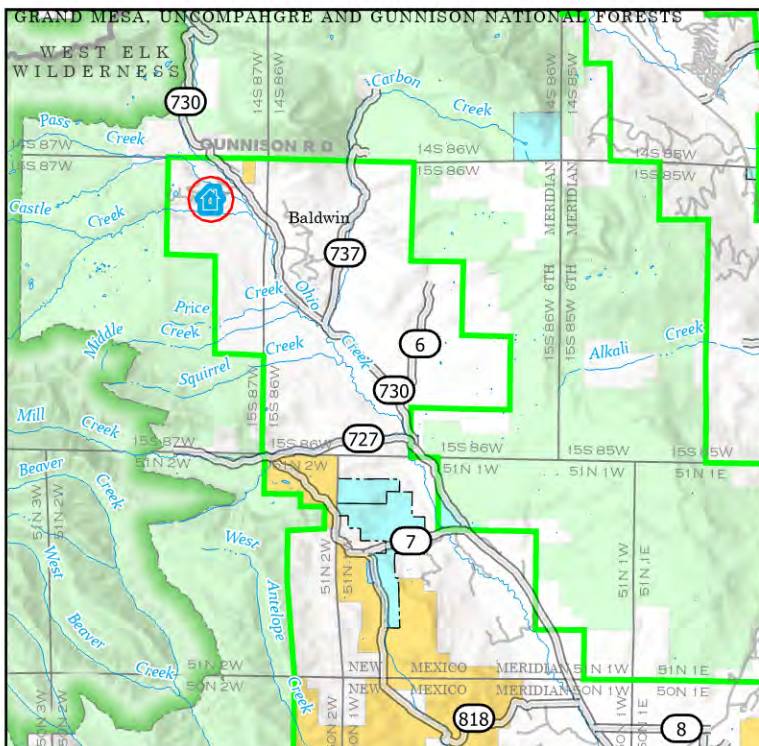




Location: 115 Kiowa Trl, WILDERNESS STREAMS FILING NO. 2

Coordinates (DDM): 38° 46.360' N, 107° 04.580' W

Triage Category: Defensible, Prep and Hold
FIRESCOPE Triage Category: Threatened Defensible
Structure Number: 115 Kiowa Trl
Collected Date/Time: 8/3/2023 9:21:02 PM
Collected By: Bo Knickman
Inspector's Position: Engb
Type of Structure: Residential
Primary Structures: 1
Is the building Occupied?: No
Outbuildings: 1
Fuel Surrounding Structure: Grass and shrub, hardwood litter
Defensible Space: More than 100ft treated
Roof Material: Noncombustible or not applicable
Siding Material: Log construction
Electrical Power: Yes
Gas to Structure: No
Hazards:
Access to Site: T1 Engine
Describe Access: Short wide improved driveway
Comm With ICP: Yes
Water Source: No reliable water source nearby
Safety Zone Present:
Mitigation Time (in hours): 1
Mitigation Description: Removing combustibles from and below deck
Resources Needed to Protect Structure: 1 engine
FIRESCOPE Tactics: Prep and Defend
Notes: 2 car detached garage



Defensible - Prep and Hold
 Highlighted



Location: 1210 Sioux Rd, WILDERNESS STREAMS FILING NO. 2

Coordinates (DDM): 38° 46.340' N, 107° 05.146' W

Triage Category: Non-Defensible, Prep and Leave

FIRESCOPE Triage Category: Threatened Non-Defensible

Structure Number: 1210 Sioux Rd

Collected Date/Time: 8/3/2023 7:44:01 PM

Collected By: Fritz Rogowski

Inspector's Position: Engb

Type of Structure: Residential

Primary Structures: 1

Is the building Occupied?: Yes

Outbuildings: 1

Fuel Surrounding Structure: Shrub or timber

Defensible Space: 30 ft treated

Roof Material: Noncombustible or not applicable

Siding Material: Wood or open sided

Electrical Power: Yes

Gas to Structure: Unknown

Hazards:

Access to Site: T3/4 Engine

Describe Access: Improved driveway

Comm With ICP:

Water Source: No reliable water source nearby

Safety Zone Present:

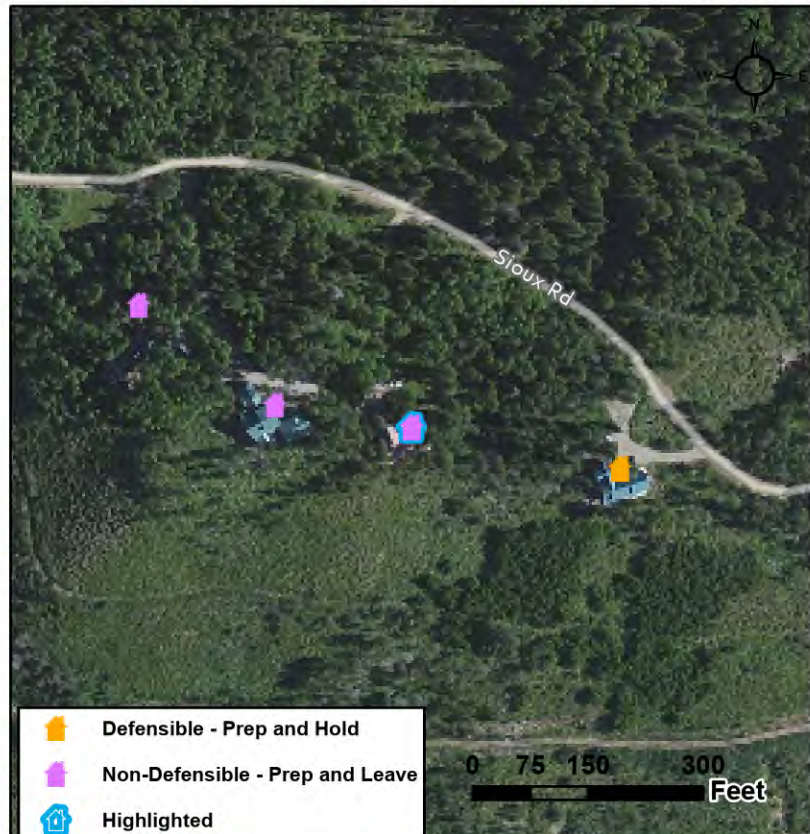
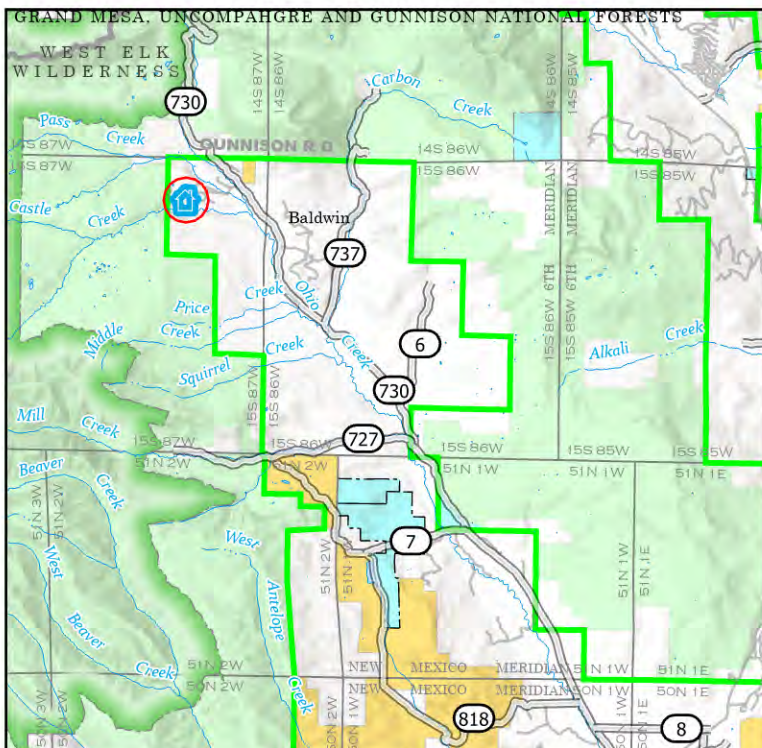
Mitigation Time (in hours): 1

Mitigation Description: Light brushing handline sprinklers

Resources Needed to Protect Structure: 1 engine crew

FIRESCOPE Tactics: Prep and Go

Notes: Defensible, No safety zone present





Location: 1262 Sioux Rd, WILDERNESS STREAMS FILING NO. 2

Coordinates (DDM): 38° 46.344' N, 107° 05.184' W

Triage Category: Non-Defensible, Prep and Leave

FIRESCOPE Triage Category: Threatened Non-Defensible

Structure Number: 1262 Sioux Rd

Collected Date/Time: 8/3/2023 7:28:16 PM

Collected By: Fritz Rogowski

Inspector's Position: Engb

Type of Structure: Residential

Primary Structures: 1

Is the building Occupied?: Yes

Outbuildings: 1

Fuel Surrounding Structure:

Defensible Space: 30 ft treated

Roof Material: Noncombustible or not applicable

Siding Material: Wood or open sided

Electrical Power: Yes

Gas to Structure: Yes

Hazards:

Access to Site: T3/4 Engine

Describe Access: Improved driveway

Comm With ICP:

Water Source: No reliable water source nearby

Safety Zone Present:

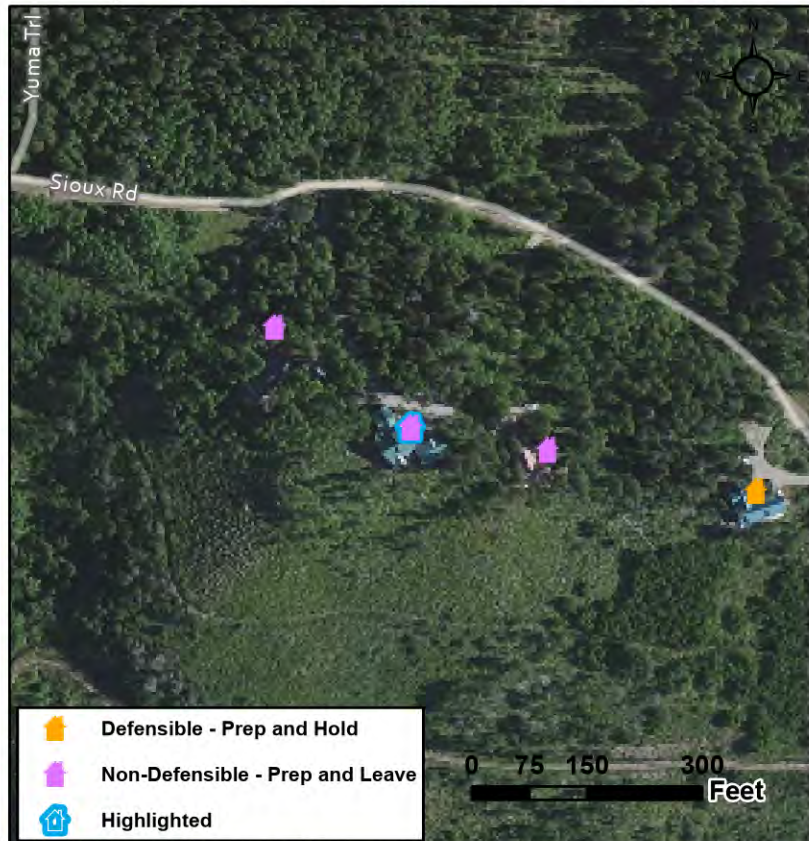
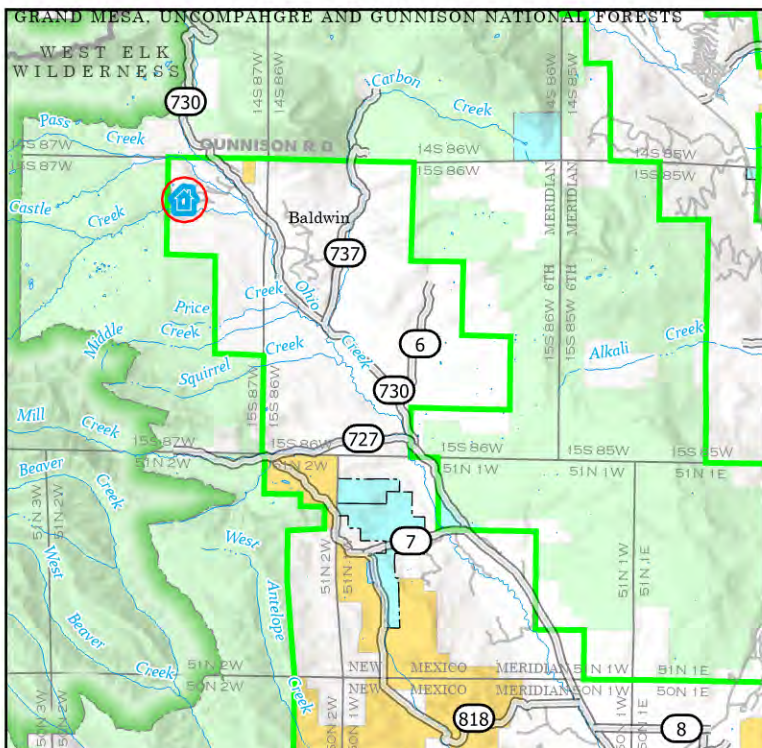
Mitigation Time (in hours): 2

Mitigation Description: Mowing handline minor brushing sprinklers

Resources Needed to Protect Structure: 1 engine crew

FIRESCOPE Tactics: Prep and Go

Notes: Defensible, no safety zone present

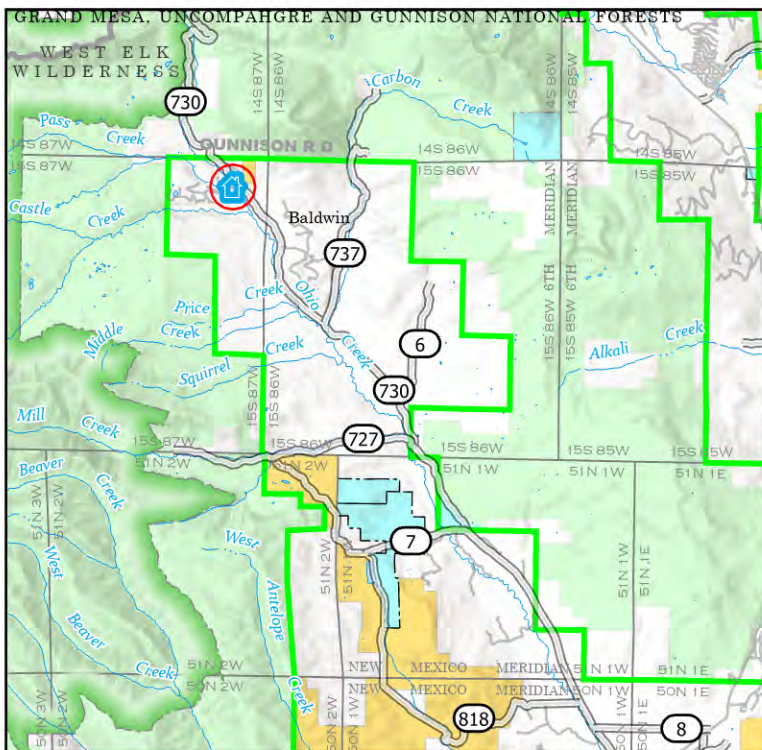




Location: 129 Sioux Rd, WILDERNESS STREAMS FILING NO. 2

Coordinates (DDM): 38° 46.588' N, 107° 04.084' W

Triage Category: Defensible, Prep and Hold
FIRESCOPE Triage Category: Not Threatened
Structure Number: 129 Sioux Rd
Collected Date/Time: 8/3/2023 6:00:32 PM
Collected By: Adam Altergott
Inspector's Position: ENGB
Type of Structure: Residential
Primary Structures: 1
Is the building Occupied?: Yes
Outbuildings: 1
Fuel Surrounding Structure: Grass and shrub, hardwood litter
Defensible Space: Less than 30 ft treated
Roof Material: Noncombustible or not applicable
Siding Material: Rock, concrete, metal
Electrical Power: Yes
Gas to Structure: Yes
Hazards: Propane tank next to garage
Access to Site: T1 Engine
Describe Access: Level gravel access, along rd.
Comm With ICP: Yes
Water Source: Reliable water source nearby
Safety Zone Present:
Mitigation Time (in hours): 1
Mitigation Description: Needs grass cut 30 foot minimum
Resources Needed to Protect Structure: 1 any type Engine
FIRESCOPE Tactics: Prep and Defend
Notes: Newer, hardy construction





Location: 1310 Sioux Rd, WILDERNESS STREAMS FILING NO. 2

Coordinates (DDM): 38° 46.365' N, 107° 05.222' W

Triage Category: Non-Defensible, Prep and Leave

FIRESCOPE Triage Category: Threatened Non-Defensible

Structure Number: 1310 Sioux Rd

Collected Date/Time: 8/3/2023 7:21:06 PM

Collected By: Fritz Rogowski

Inspector's Position: Engb

Type of Structure: Residential

Primary Structures: 1

Is the building Occupied?: Yes

Outbuildings: 0

Fuel Surrounding Structure: Shrub or timber

Defensible Space: 30 ft treated

Roof Material: Noncombustible or not applicable

Siding Material: Wood or open sided

Electrical Power: Yes

Gas to Structure: Yes

Hazards: Electric fence, mobility limited residence

Access to Site: T3/4 Engine

Describe Access: Improved driveway

Comm With ICP: Yes

Water Source: No reliable water source nearby

Safety Zone Present:

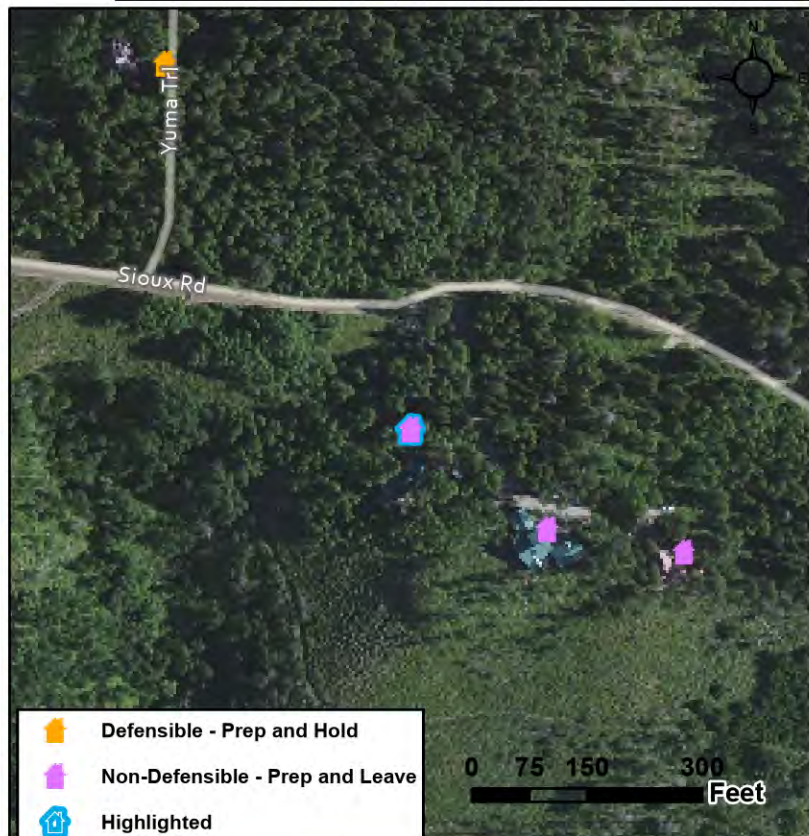
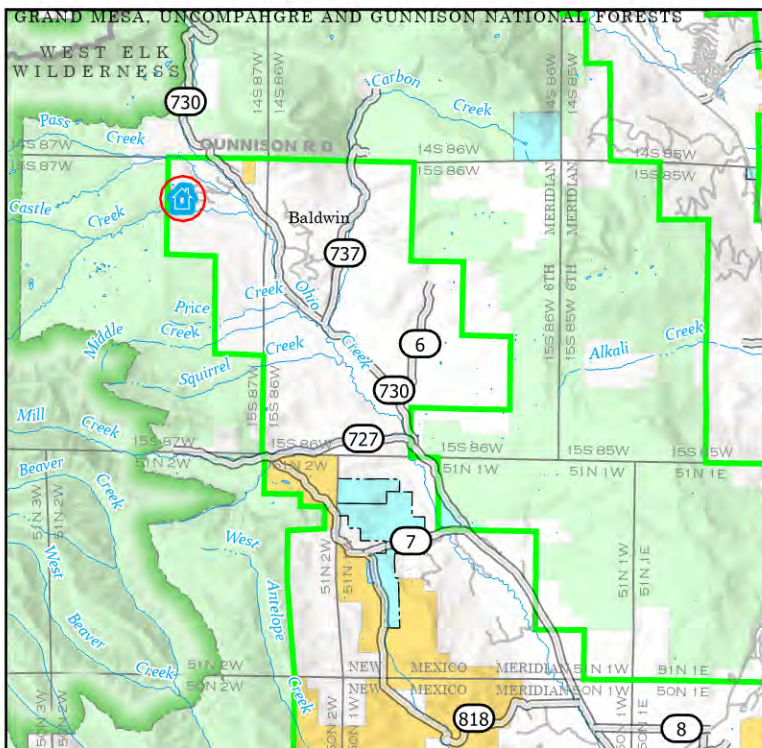
Mitigation Time (in hours): 2

Mitigation Description: Mowing brushing handline sprinklers

Resources Needed to Protect Structure: 1 engine

FIRESCOPE Tactics: Prep and Go

Notes: Defensible no safety zone present





Location: 135 Mohawk Trl, WILDERNESS STREAMS FILING NO. 2

Coordinates (DDM): 38° 46.493' N, 107° 04.839' W

Triage Category: Non-Defensible, Prep and Leave

FIRESCOPE Triage Category: Not Threatened

Structure Number: 135 Mohawk Trl

Collected Date/Time: 8/3/2023 8:12:59 PM

Collected By: Adam Altergott

Inspector's Position: EngB

Type of Structure: Residential

Primary Structures: 1

Is the building Occupied?: No

Outbuildings: 0

Fuel Surrounding Structure: Shrub or timber

Defensible Space: Less than 30 ft treated

Roof Material: Noncombustible or not applicable

Siding Material: Log construction

Electrical Power: Yes

Gas to Structure: Unknown

Hazards: Lots of conifer and pines feet from structure

Access to Site: T3/4 Engine

Describe Access: Back into driveway

Comm With ICP: Yes

Water Source: No reliable water source nearby

Safety Zone Present:

Mitigation Time (in hours): 1

Mitigation Description: Rake leaves pine needles.

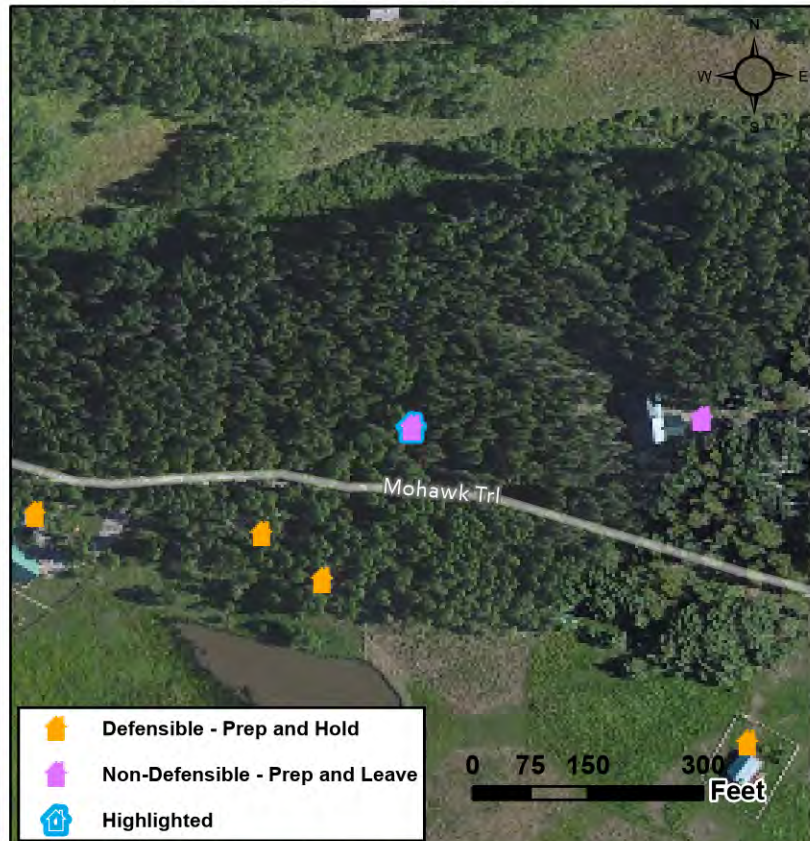
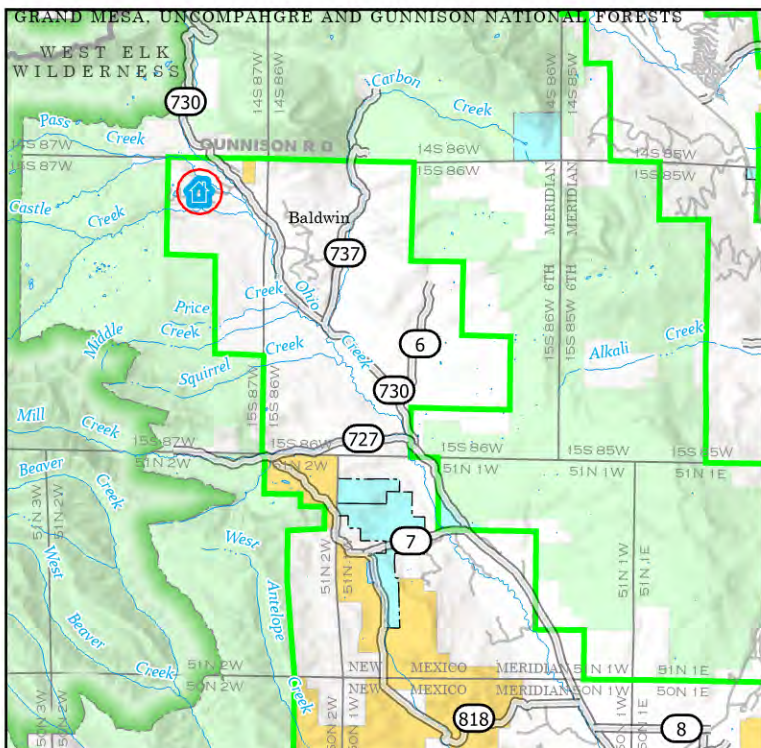
remove wood, firewood, cut shrubs out

Resources Needed to Protect Structure: 1 any 3/4

type engine

FIRESCOPE Tactics: Prep and Go

Notes: Log structure metal roof, deck off the north end of structure open ended cabin underneath

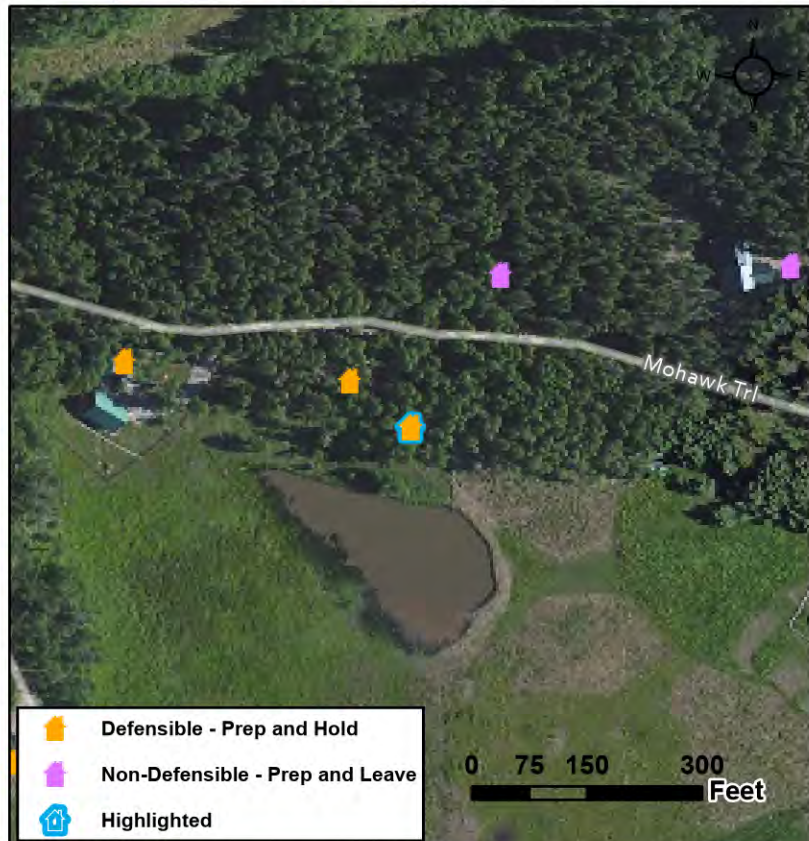
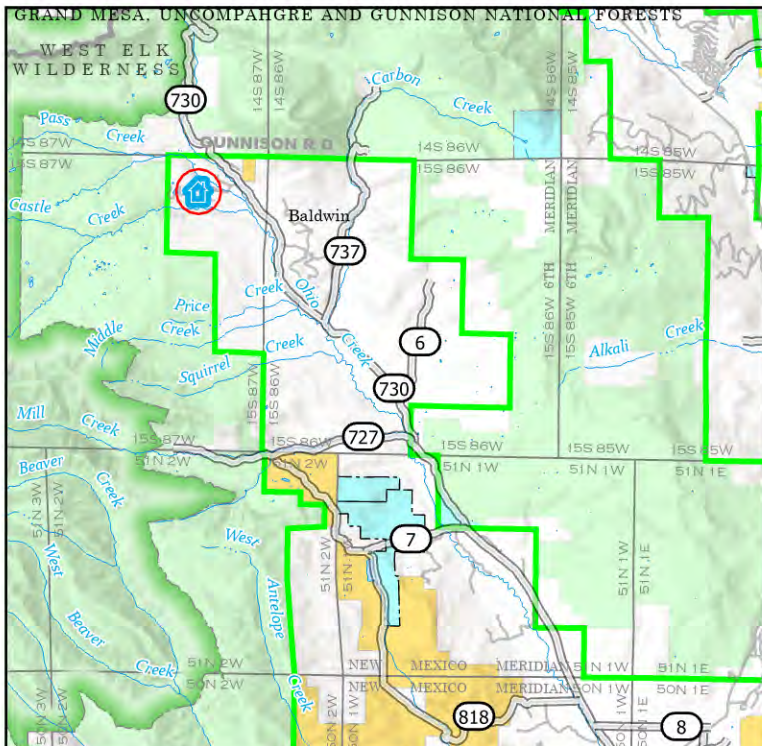




Location: 136 Mohawk Trl, WILDERNESS STREAMS FILING NO. 2

Coordinates (DDM): 38° 46.460' N, 107° 04.862' W

Triage Category: Defensible, Prep and Hold
FIRESCOPE Triage Category: Not Threatened
Structure Number: 136 Mohawk Trl - 1
Collected Date/Time: 8/3/2023 10:05:54 PM
Collected By: Adam Altergott
Inspector's Position: EngB
Type of Structure: Residential
Primary Structures: 1
Is the building Occupied?: No
Outbuildings: 2
Fuel Surrounding Structure: Grass and shrub, hardwood litter
Defensible Space: 100 ft treated
Roof Material: Noncombustible or not applicable
Siding Material: Log construction
Electrical Power: Yes
Gas to Structure: No
Hazards: Live electric fence
Access to Site: T3/4 Engine
Describe Access: Driveway blocked by live electric fence gate
Comm With ICP: Yes
Water Source: Reliable water source nearby
Safety Zone Present:
Mitigation Time (in hours): 2
Mitigation Description: Move firewood away from home and weed wack around woodshed
Resources Needed to Protect Structure: 1 type 3 or 6 engine
FIRESCOPE Tactics: Prep and Defend
Notes: Log home with metal roof, garage with same construction and woodshed

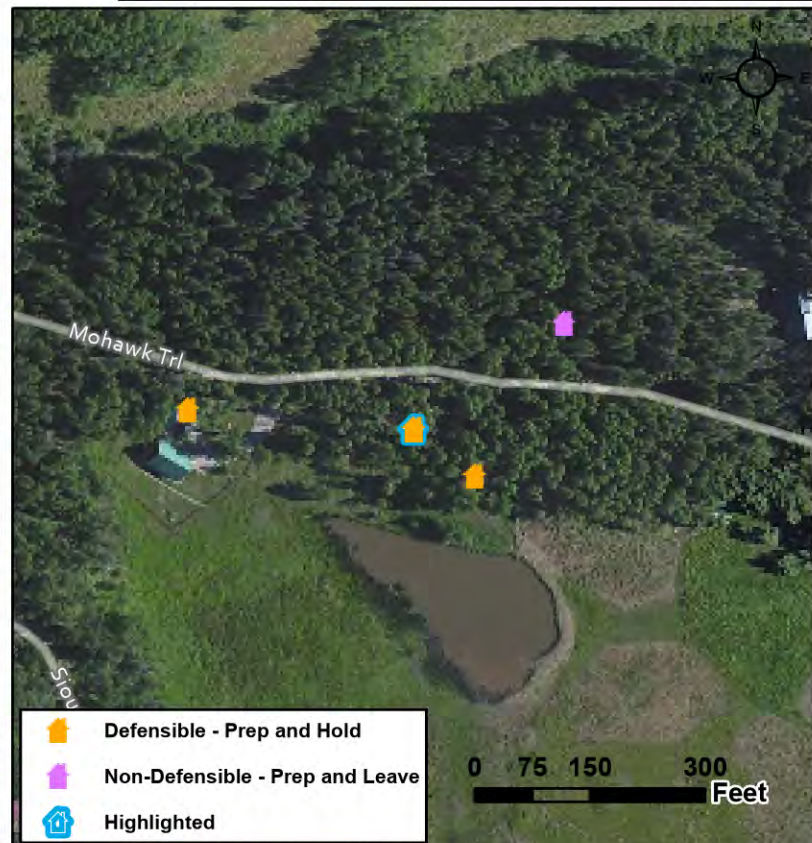
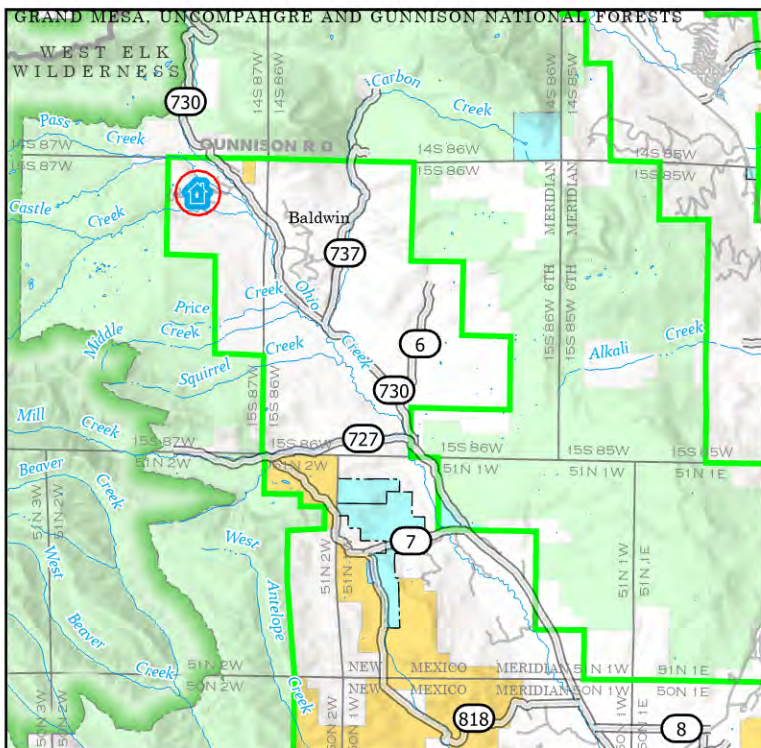




Location: 136 Mohawk Trl, WILDERNESS STREAMS FILING NO. 2

Coordinates (DDM): 38° 46.470' N, 107° 04.879' W

Triage Category: Defensible, Prep and Hold
FIRESCOPE Triage Category: Not Threatened
Structure Number: 136 Mohawk Trl - 2
Collected Date/Time: 8/3/2023 10:05:54 PM
Collected By: Adam Altergott
Inspector's Position: EngB
Type of Structure: Residential
Primary Structures: 1
Is the building Occupied?: No
Outbuildings: 0
Fuel Surrounding Structure: Grass and shrub, hardwood litter
Defensible Space: 100 ft treated
Roof Material: Noncombustible or not applicable
Siding Material: Log construction
Electrical Power: Yes
Gas to Structure: No
Hazards: Live electric fence
Access to Site: T3/4 Engine
Describe Access: Driveway blocked by live electric fence gate
Comm With ICP: Yes
Water Source: Reliable water source nearby
Safety Zone Present:
Mitigation Time (in hours): 1
Mitigation Description: Move wood away from garage
Resources Needed to Protect Structure: 1 type 3 or 6 engine
FIRESCOPE Tactics: Prep and Defend
Notes: Garage with log construction and metal roof

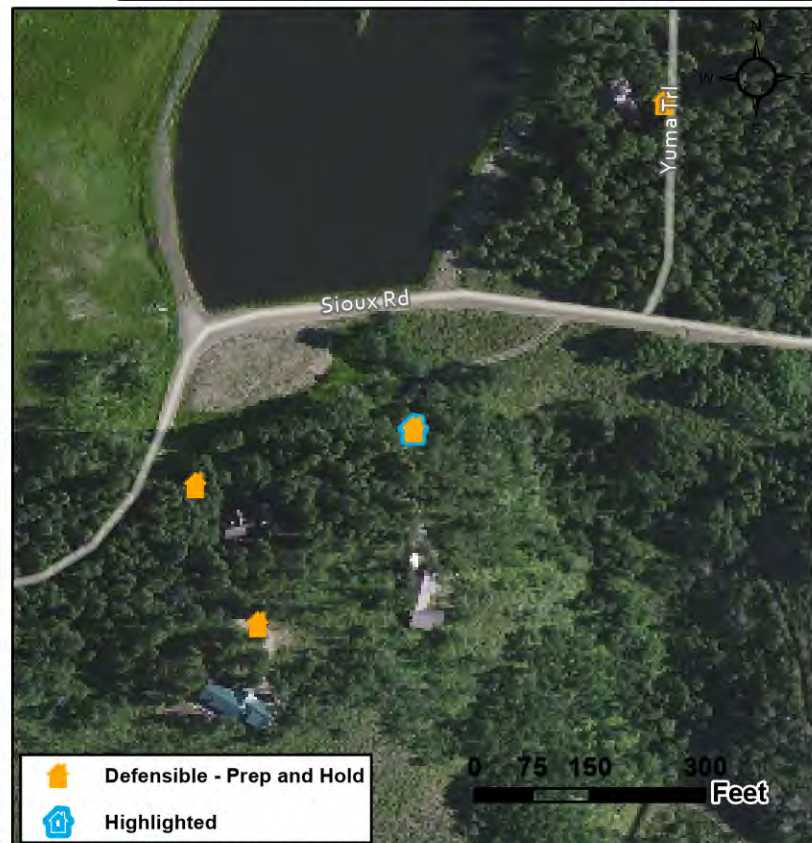
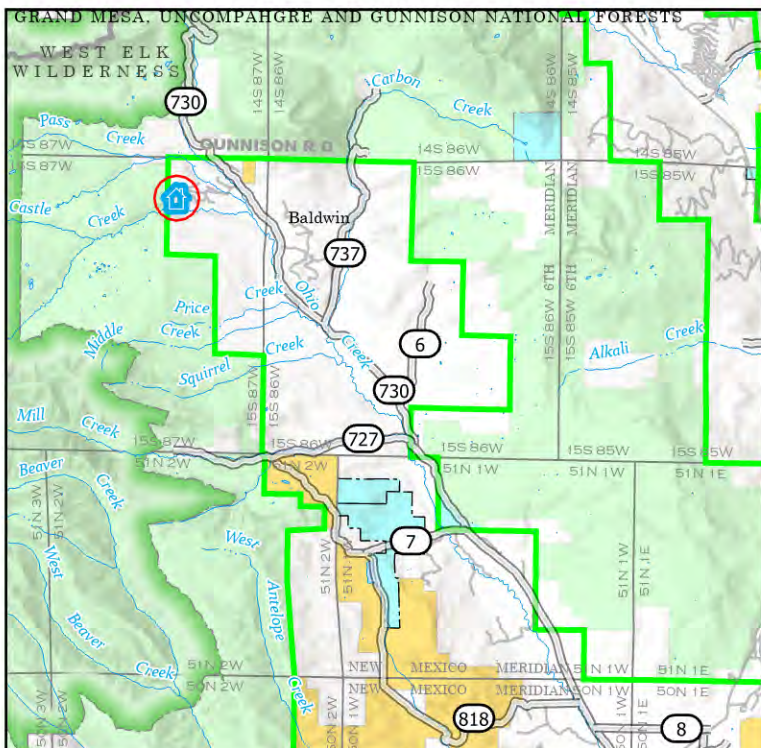




Location: 1400 Sioux Rd, WILDERNESS STREAMS FILING NO. 2

Coordinates (DDM): 38° 46.371' N, 107° 05.358' W

Triage Category: Defensible, Prep and Hold
FIRESCOPE Triage Category: Threatened Defensible
Structure Number: 1400 Sioux Rd
Collected Date/Time: 8/3/2023 6:54:38 PM
Collected By: Cody Peterson
Inspector's Position: ENGB
Type of Structure: Residential
Primary Structures: 1
Is the building Occupied?: Yes
Outbuildings: 2
Fuel Surrounding Structure: Shrub or timber
Defensible Space: 30 ft treated
Roof Material: Noncombustible or not applicable
Siding Material: Log construction
Electrical Power: Yes
Gas to Structure: No
Hazards: No
Access to Site: T3/4 Engine
Describe Access: Maintained gravel
Comm With ICP: Yes
Water Source: Reliable water source nearby
Safety Zone Present:
Mitigation Time (in hours): 1
Mitigation Description: Weed eat
Resources Needed to Protect Structure: Eng,mod
FIRESCOPE Tactics: Prep and Defend
Notes: Tight turn around for larger apparatus

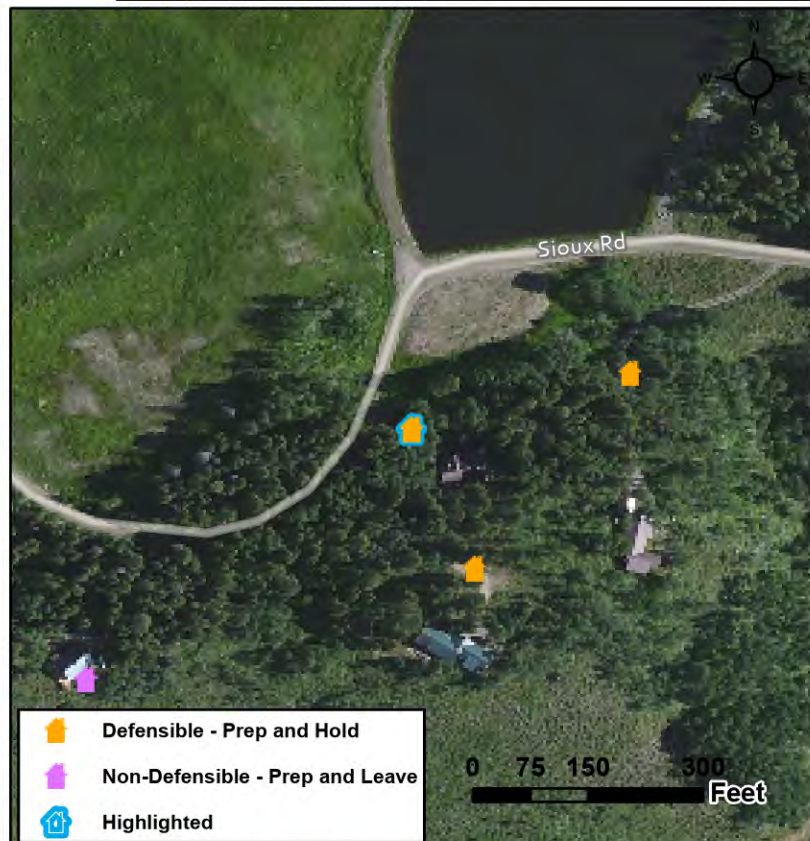
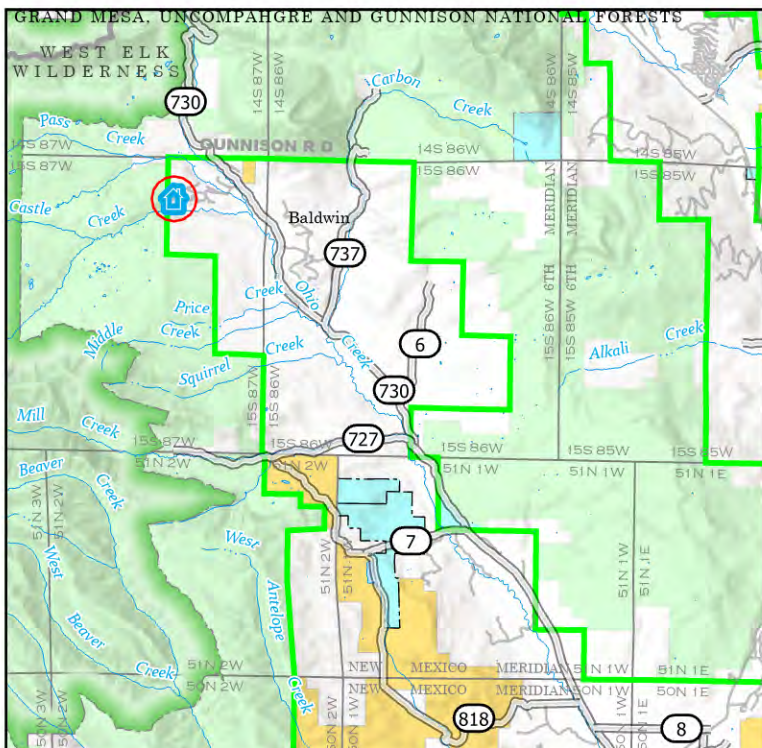




Location: 1466 Sioux Rd, WILDERNESS STREAMS FILING NO. 2

Coordinates (DDM): 38° 46.358' N, 107° 05.417' W

Triage Category: Defensible, Prep and Hold
FIRESCOPE Triage Category: Threatened Defensible
Structure Number: 1466 Sioux Rd
Collected Date/Time: 8/3/2023 6:42:27 PM
Collected By: Cody Peterson
Inspector's Position: ENGB
Type of Structure: Residential
Primary Structures: 1
Is the building Occupied?: No
Outbuildings: 0
Fuel Surrounding Structure: Shrub or timber
Defensible Space: 30 ft treated
Roof Material: Noncombustible or not applicable
Siding Material: Log construction
Electrical Power: Yes
Gas to Structure: No
Hazards:
Access to Site: T3/4 Engine
Describe Access: Maintained gravel
Comm With ICP: Yes
Water Source: Reliable water source nearby
Safety Zone Present:
Mitigation Time (in hours): 2
Mitigation Description: Limb trees, disperse wood pile
Resources Needed to Protect Structure: Engine, Mod
FIRESCOPE Tactics: Prep and Defend
Notes:



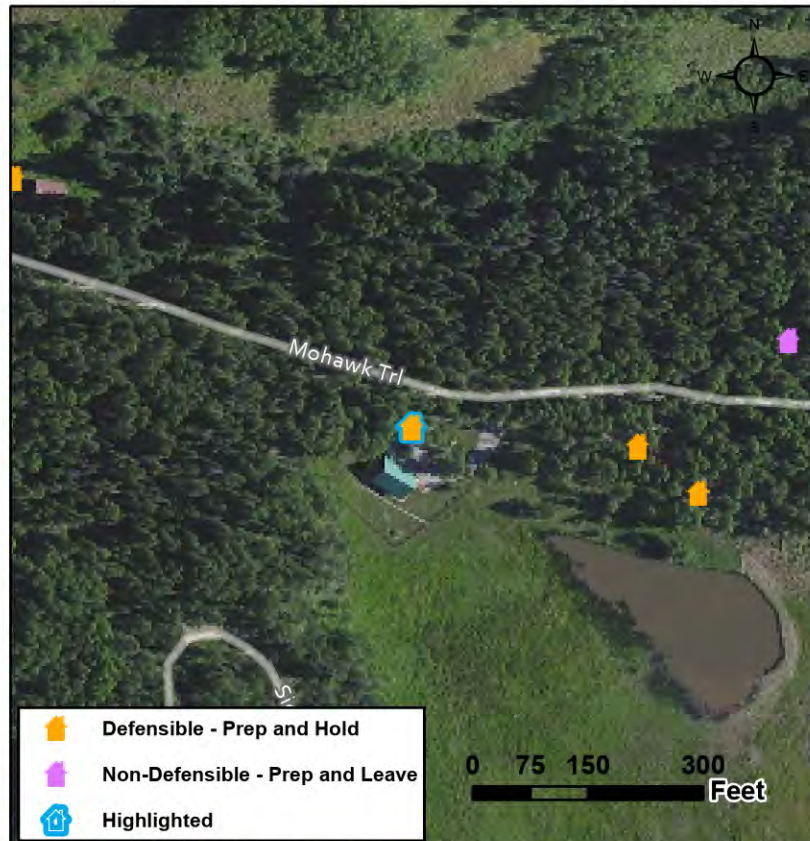
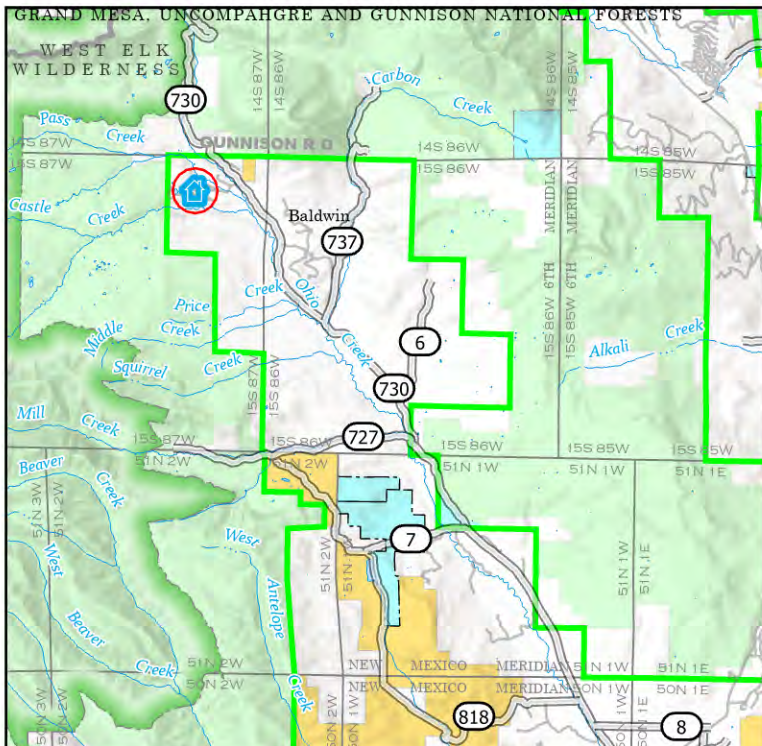
	Defensible - Prep and Hold
	Non-Defensible - Prep and Leave
	Highlighted



Location: 148 Mohawk Trl , WILDERNESS STREAMS FILING NO. 2

Coordinates (DDM): 38° 46.473' N, 107° 04.941' W

Triage Category: Defensible, Prep and Hold
FIRESCOPE Triage Category: Not Threatened
Structure Number: 148 Mohawk Trl
Collected Date/Time: 8/3/2023 10:07:30 PM
Collected By: Kevin Brueck
Inspector's Position: EngB t
Type of Structure: Residential
Primary Structures: 1
Is the building Occupied?: Yes
Outbuildings: 1
Fuel Surrounding Structure: Grass and shrub, hardwood litter
Defensible Space: 30 ft treated
Roof Material: Noncombustible or not applicable
Siding Material: Wood or open sided
Electrical Power: Yes
Gas to Structure: Yes
Hazards: Above ground ~500 gal propane
Access to Site: T3/4 Engine
Describe Access: Off the main road
Comm With ICP: Yes
Water Source: Reliable water source nearby
Safety Zone Present:
Mitigation Time (in hours): 1
Mitigation Description: Sprinklers
Resources Needed to Protect Structure: Type 6
FIRESCOPE Tactics: Prep and Defend
Notes: Wood porch, pond on adjacent property

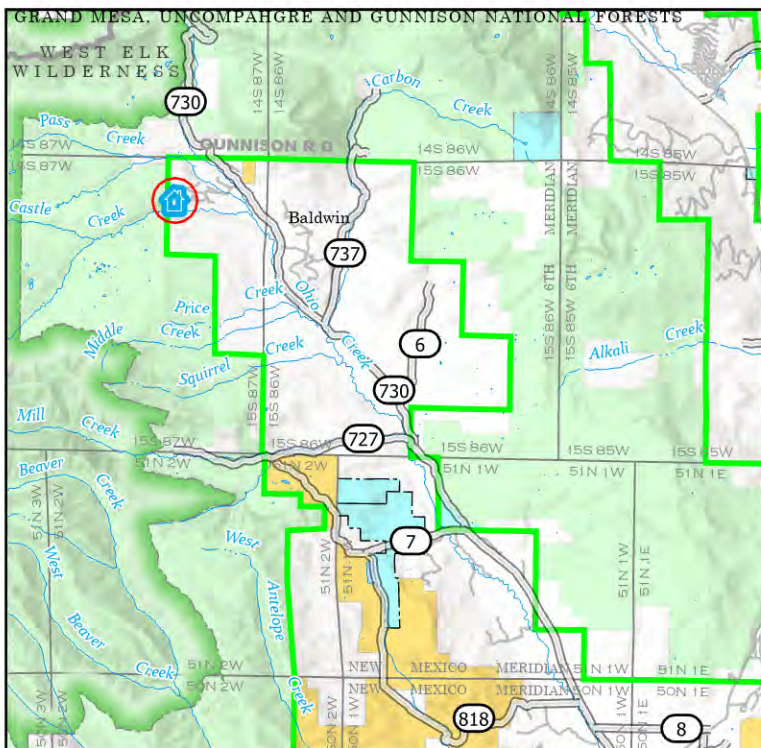




Location: 1532 Sioux Rd, WILDERNESS STREAMS FILING NO. 2

Coordinates (DDM): 38° 46.328' N, 107° 05.399' W

Triage Category: Defensible, Prep and Hold
FIRESCOPE Triage Category: Threatened Defensible
Structure Number: 1532 Sioux Rd
Collected Date/Time: 8/3/2023 6:34:43 PM
Collected By: Cody Peterson
Inspector's Position: ENGB
Type of Structure: Residential
Primary Structures: 1
Is the building Occupied?: Yes
Outbuildings: 1
Fuel Surrounding Structure: Grass and shrub, hardwood litter
Defensible Space: 30 ft treated
Roof Material: Noncombustible or not applicable
Siding Material: Log construction
Electrical Power: Yes
Gas to Structure: No
Hazards: Saddle
Access to Site: T3/4 Engine
Describe Access: Maintained gravel
Comm With ICP: Yes
Water Source: Reliable water source nearby
Safety Zone Present:
Mitigation Time (in hours): 2
Mitigation Description: Limb trees, weed eat,
Resources Needed to Protect Structure: Engine, Mod
FIRESCOPE Tactics: Prep and Defend
Notes: Structure in a saddle

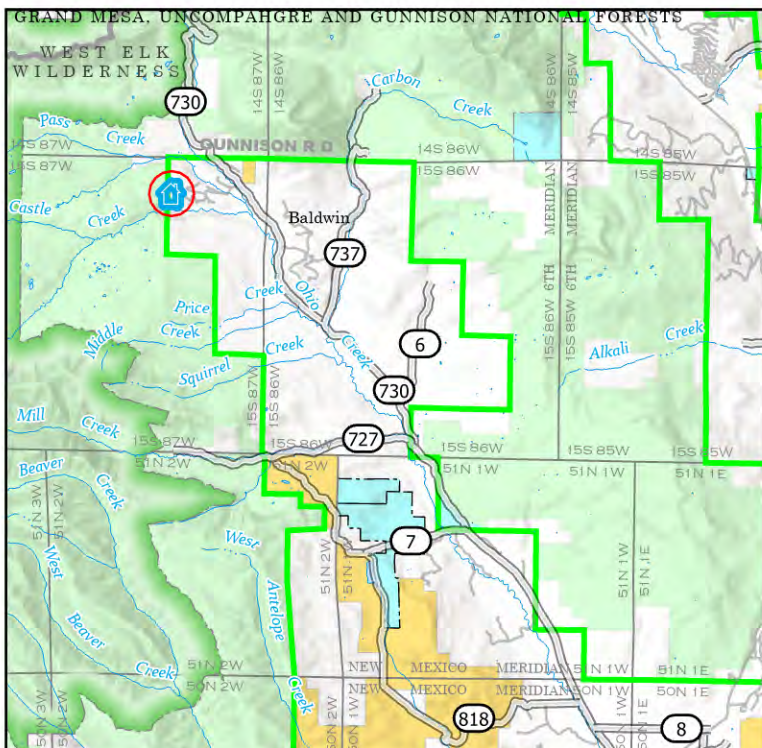





Location: 1555 Sioux Rd, WILDERNESS STREAMS FILING NO. 2

Coordinates (DDM): 38° 46.450' N, 107° 05.478' W

Triage Category: Defensible, Prep and Hold
FIRESCOPE Triage Category: Threatened Defensible
Structure Number: 1555 Sioux Rd
Collected Date/Time: 8/3/2023 6:21:16 PM
Collected By: Cody Peterson
Inspector's Position: ENGB
Type of Structure: Residential
Primary Structures: 1
Is the building Occupied?: Yes
Outbuildings: 1
Fuel Surrounding Structure: Grass and shrub, hardwood litter
Defensible Space: 100 ft treated
Roof Material: Noncombustible or not applicable
Siding Material: Wood or open sided
Electrical Power: Yes
Gas to Structure: Unknown
Hazards:
Access to Site: T3/4 Engine
Describe Access: Maintained gravel
Comm With ICP: Yes
Water Source: Reliable water source nearby
Safety Zone Present:
Mitigation Time (in hours): 1
Mitigation Description: Weed eat
Resources Needed to Protect Structure: Engine
FIRESCOPE Tactics: Prep and Defend
Notes: Fenced



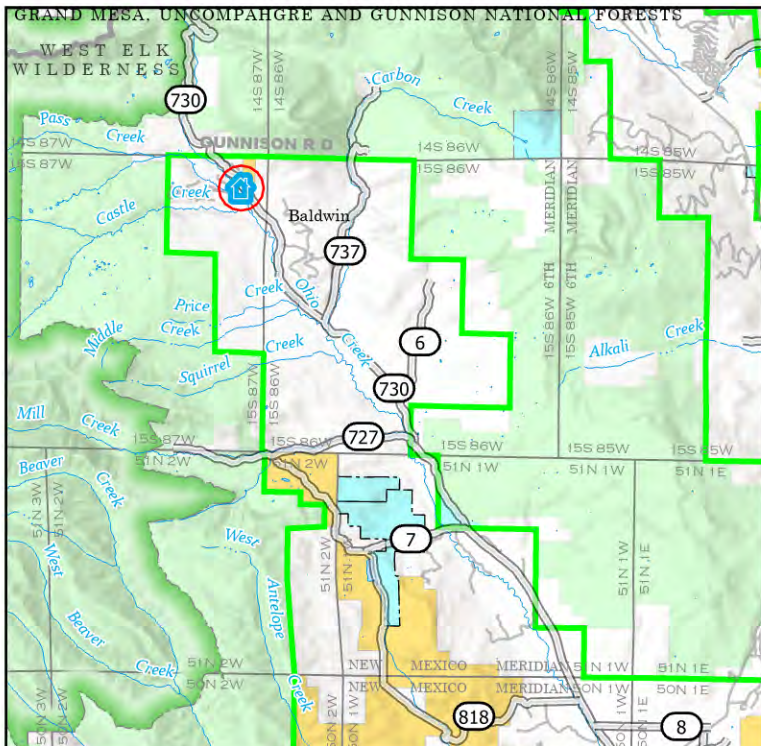
Defensible - Prep and Hold
 Highlighted





Location: 15671 County Road 730, WILDERNESS STREAMS FILING NO. 2
Coordinates (DDM): 38° 46.535' N, 107° 03.890' W

Triage Category: Defensible, Prep and Hold
FIRESCOPE Triage Category: Threatened Defensible
Structure Number: 15671 County Road 730
Collected Date/Time: 8/2/2023 10:53:18 PM
Collected By: Adam Altergott
Inspector's Position: Engb
Type of Structure: Residential
Primary Structures: 1
Is the building Occupied?: No
Outbuildings: 0
Fuel Surrounding Structure: Grass and shrub, hardwood litter
Defensible Space: Less than 30 ft treated
Roof Material: Noncombustible or not applicable
Siding Material: Log construction
Electrical Power: Yes
Gas to Structure: Unknown
Hazards: None
Access to Site: T1 Engine
Describe Access: Gravel driveway
Comm With ICP: Yes
Water Source: Reliable water source nearby
Safety Zone Present:
Mitigation Time (in hours): 1
Mitigation Description: Weed wack around house
Resources Needed to Protect Structure: 1 Any engine
FIRESCOPE Tactics: Prep and Defend
Notes: Big deck on back, log construction and metal roof

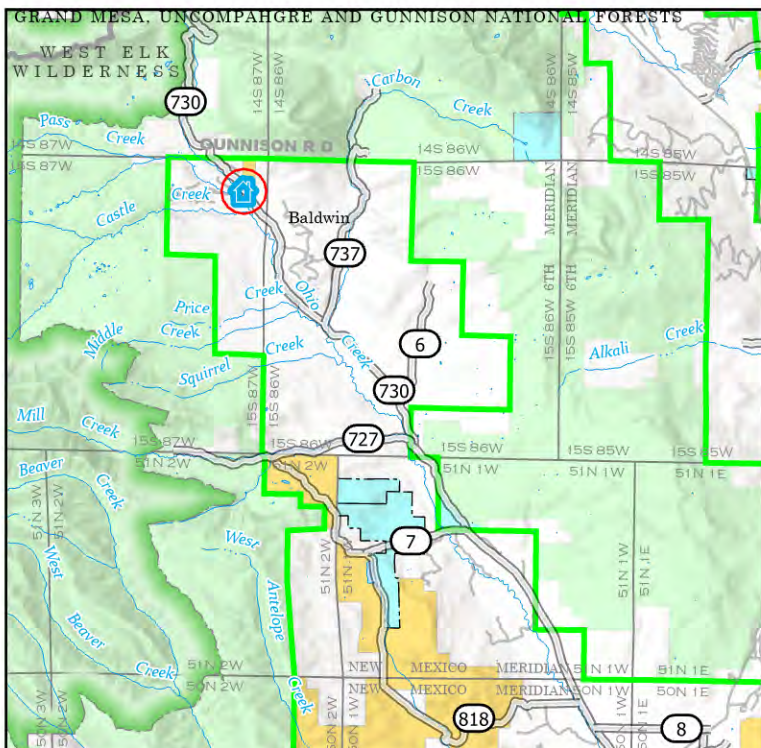




Location: 15789 County Road 730, WILDERNESS STREAMS FILING NO. 2

Coordinates (DDM): 38° 46.513' N, 107° 03.830' W

Triage Category: Defensible, Prep and Hold
FIRESCOPE Triage Category: Threatened Defensible
Structure Number: 15789 County Road 730 - 1
Collected Date/Time: 8/2/2023 10:34:17 PM
Collected By: Adam Altergott
Inspector's Position: EngB
Type of Structure: Outbuilding
Primary Structures: 1
Is the building Occupied?: No
Outbuildings: 1
Fuel Surrounding Structure: Shrub or timber
Defensible Space: 30 ft treated
Roof Material: Noncombustible or not applicable
Siding Material: Log construction
Electrical Power: Yes
Gas to Structure: No
Hazards:
Access to Site: T1 Engine
Describe Access: Driveway
Comm With ICP: Yes
Water Source: Reliable water source nearby
Safety Zone Present:
Mitigation Time (in hours): 1
Mitigation Description: Weed wacking tall grasses and lumber removal
Resources Needed to Protect Structure: Any type engine
FIRESCOPE Tactics: Prep and Defend
Notes: Cinder block foundation log siding

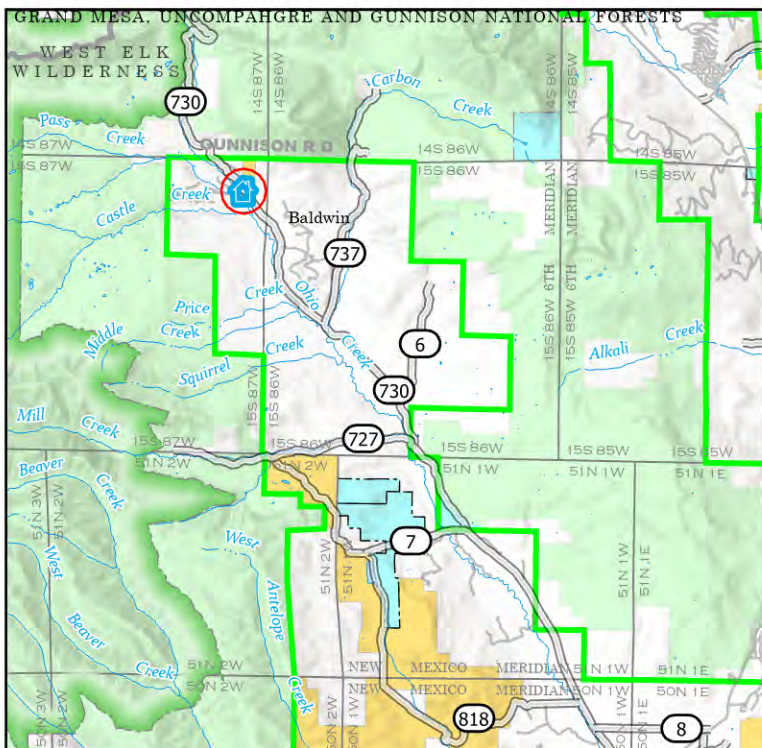




Location: 15789 County Road 730, WILDERNESS STREAMS FILING NO. 2

Coordinates (DDM): 38° 46.516' N, 107° 03.835' W

Triage Category: Defensible, Prep and Hold
FIRESCOPE Triage Category: Threatened Defensible
Structure Number: 15789 County Road 730 - 2
Collected Date/Time: 8/2/2023 10:44:21 PM
Collected By: Adam Altergott
Inspector's Position: EngB
Type of Structure: Residential
Primary Structures: 1
Is the building Occupied?: Yes
Outbuildings: 1
Fuel Surrounding Structure: Shrub or timber
Defensible Space: Less than 30 ft treated
Roof Material: Noncombustible or not applicable
Siding Material: Log construction
Electrical Power: Yes
Gas to Structure: No
Hazards:
Access to Site: T1 Engine
Describe Access: Driveway
Comm With ICP:
Water Source: Reliable water source nearby
Safety Zone Present:
Mitigation Time (in hours): 1
Mitigation Description: Removal of tall grasses
Resources Needed to Protect Structure: Any type engine
FIRESCOPE Tactics: Prep and Defend
Notes:

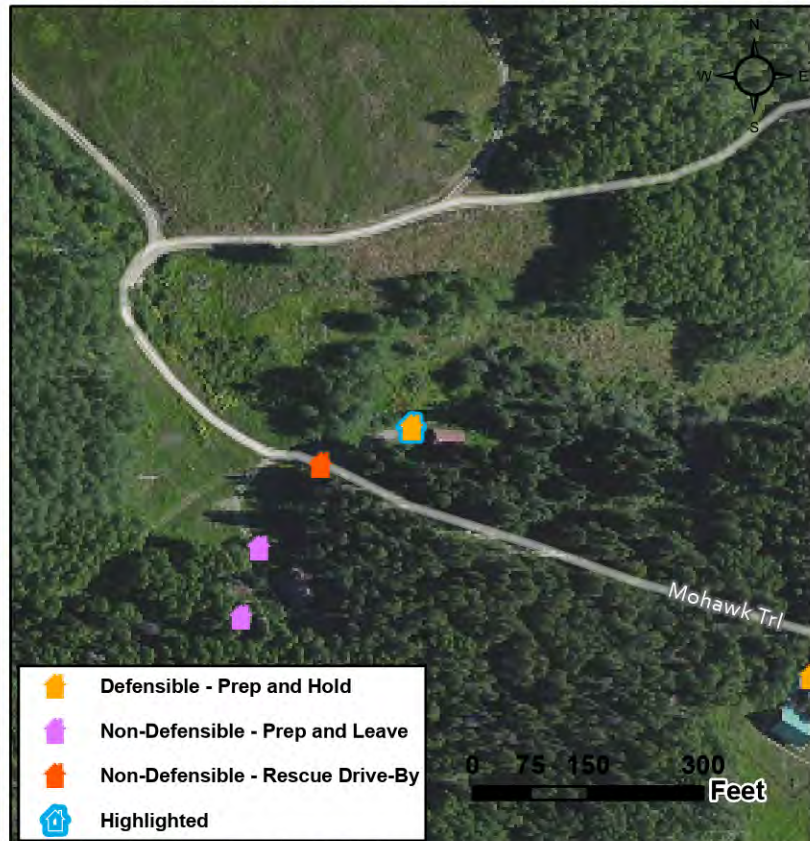
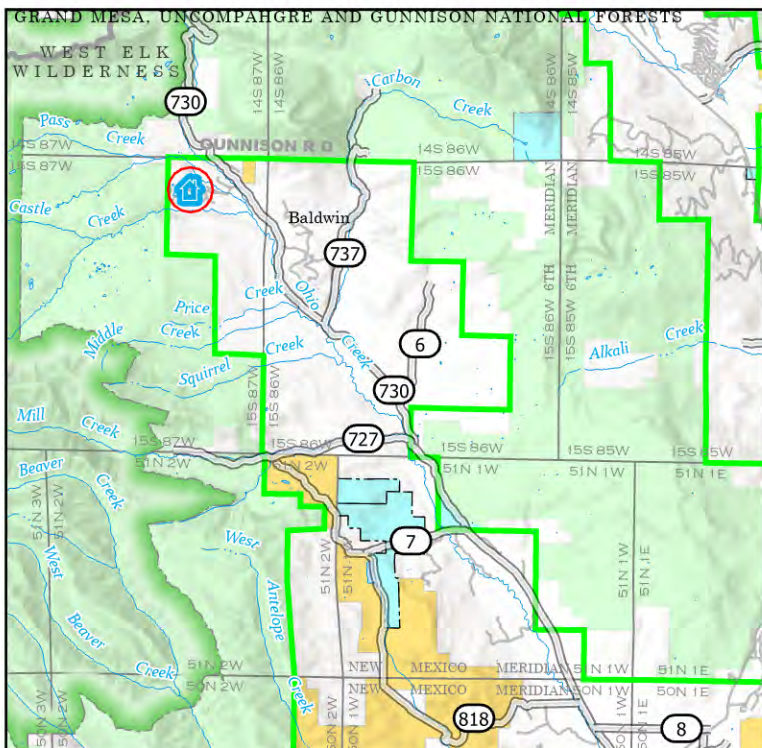




Location: 159 Mohawk Trl, WILDERNESS STREAMS FILING NO. 2

Coordinates (DDM): 38° 46.524' N, 107° 05.052' W

Triage Category: Defensible, Prep and Hold
FIRESCOPE Triage Category: Not Threatened
Structure Number: 159 Mohawk Trl - 1
Collected Date/Time: 8/3/2023 8:12:59 PM
Collected By: Adam Altergott
Inspector's Position: EngB
Type of Structure: Residential
Primary Structures: 1
Is the building Occupied?: Yes
Outbuildings: 1
Fuel Surrounding Structure: Shrub or timber
Defensible Space: Less than 30 ft treated
Roof Material: Noncombustible or not applicable
Siding Material: Log construction
Electrical Power: Yes
Gas to Structure: Unknown
Hazards: Lots of conifer and pines feet from structures
Access to Site: T3/4 Engine
Describe Access: Back into driveway
Comm With ICP: Yes
Water Source: Reliable water source nearby
Safety Zone Present:
Mitigation Time (in hours): 1
Mitigation Description: Rake leaves pine needles. remove wood, firewood, cut shrubs out
Resources Needed to Protect Structure: 1 any 3/4 type engine
FIRESCOPE Tactics: Prep and Defend
Notes: Log structure metal roof, deck off the north end of structure open ended cabin underneath





Location: 160 Mohawk , WILDERNESS STREAMS FILING NO. 2

Coordinates (DDM): 38° 46.516' N, 107° 05.077' W

Triage Category: Non-Defensible, Rescue, Drive By

FIRESCOPE Triage Category: Not Threatened

Structure Number: 159 Mohawk Trl - 2

Collected Date/Time: 8/3/2023 9:23:22 PM

Collected By: Adam Altergott

Inspector's Position: EngB

Type of Structure: Other

Primary Structures: 0

Is the building Occupied?: No

Outbuildings: 1

Fuel Surrounding Structure: Shrub or timber

Defensible Space: No defensible space

Roof Material: Combustible or no roof

Siding Material: Wood or open sided

Electrical Power: No

Gas to Structure: No

Hazards: None

Access to Site: T3/4 Engine

Describe Access: Alongside rd

Comm With ICP:

Water Source: Reliable water source nearby

Safety Zone Present:

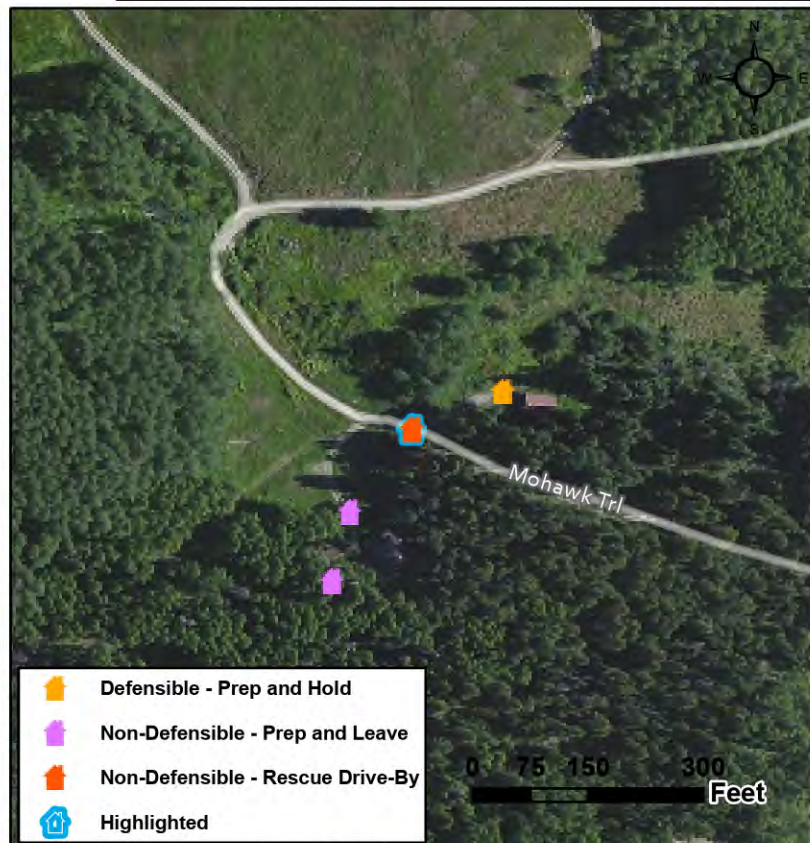
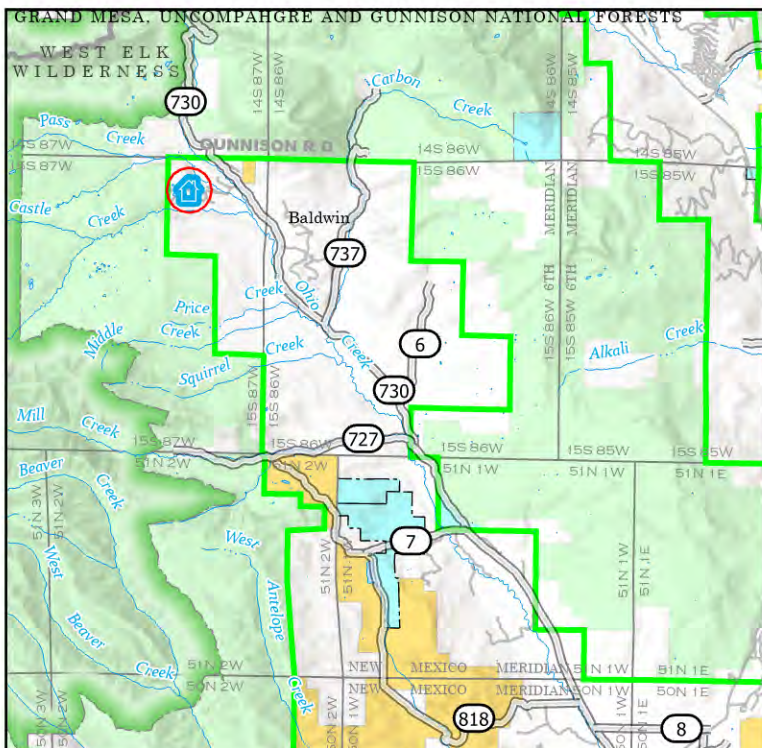
Mitigation Time (in hours): 0

Mitigation Description: No prep, leave

Resources Needed to Protect Structure: 1 type 3 or 6 engine

FIRESCOPE Tactics: Fire Front Following

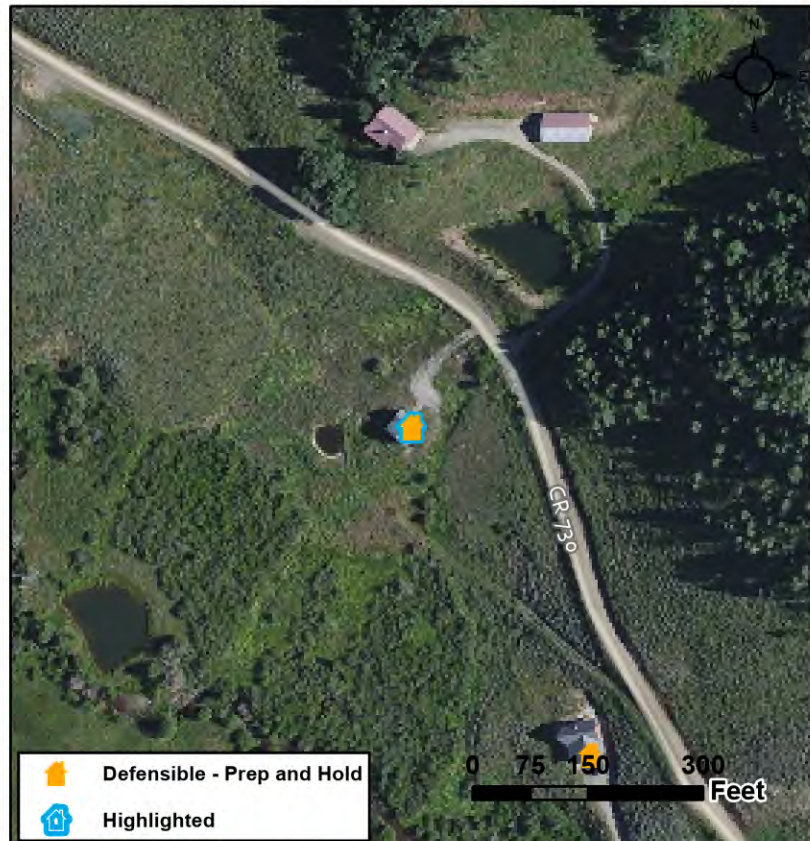
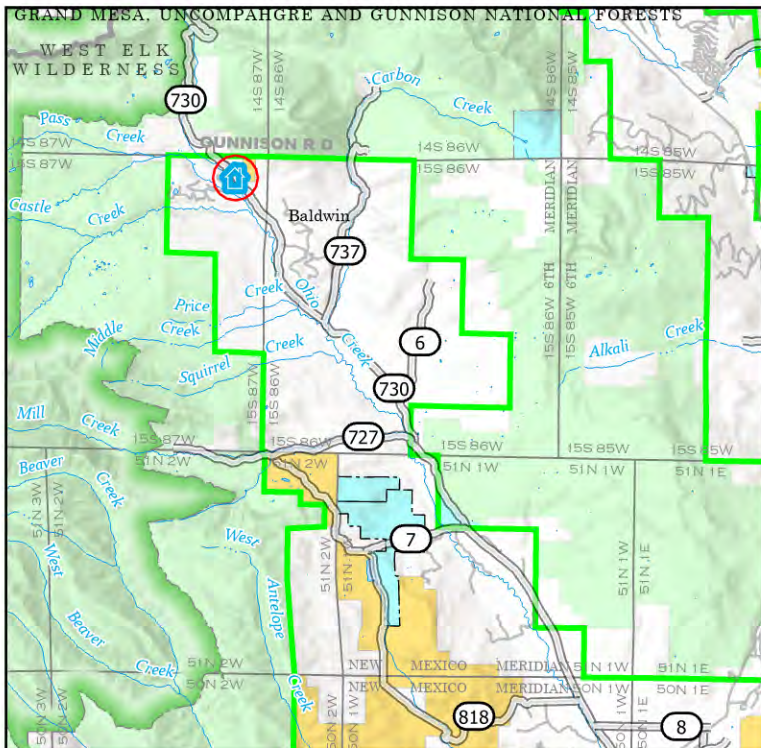
Notes: Old dilapidated cabin





Location: 15953 County Road 730, WILDERNESS STREAMS FILING NO. 2
Coordinates (DDM): 38° 46.716' N, 107° 04.027' W

Triage Category: Defensible, Prep and Hold
FIRESCOPE Triage Category: Threatened Defensible
Structure Number: 15953 County Road 730
Collected Date/Time: 8/3/2023 10:06:00 PM
Collected By: Bela Harrington
Inspector's Position: DIVS t
Type of Structure: Residential
Primary Structures: 1
Is the building Occupied?: No
Outbuildings: 0
Fuel Surrounding Structure: Grass/tundra,northern hardwood litter
Defensible Space: Less than 30 ft treated
Roof Material: Noncombustible or not applicable
Siding Material: Log construction
Electrical Power: Yes
Gas to Structure: Yes
Hazards: Power lines, propane tank
Access to Site: T3/4 Engine
Describe Access: Narrow gravel driveway off of CR730
Comm With ICP: Yes
Water Source: Reliable water source nearby
Safety Zone Present:
Mitigation Time (in hours): 2
Mitigation Description: Mowing and brushing
Resources Needed to Protect Structure: 1 engine any type
FIRESCOPE Tactics: Prep and Defend
Notes: Good access all around, deck on south side.
 Looks like vacation home.

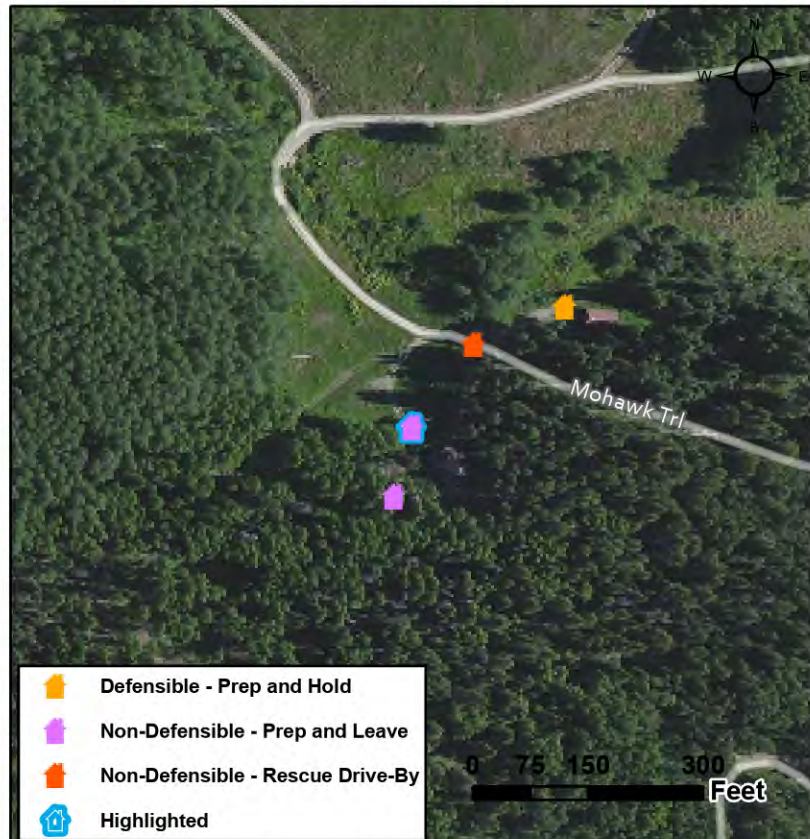
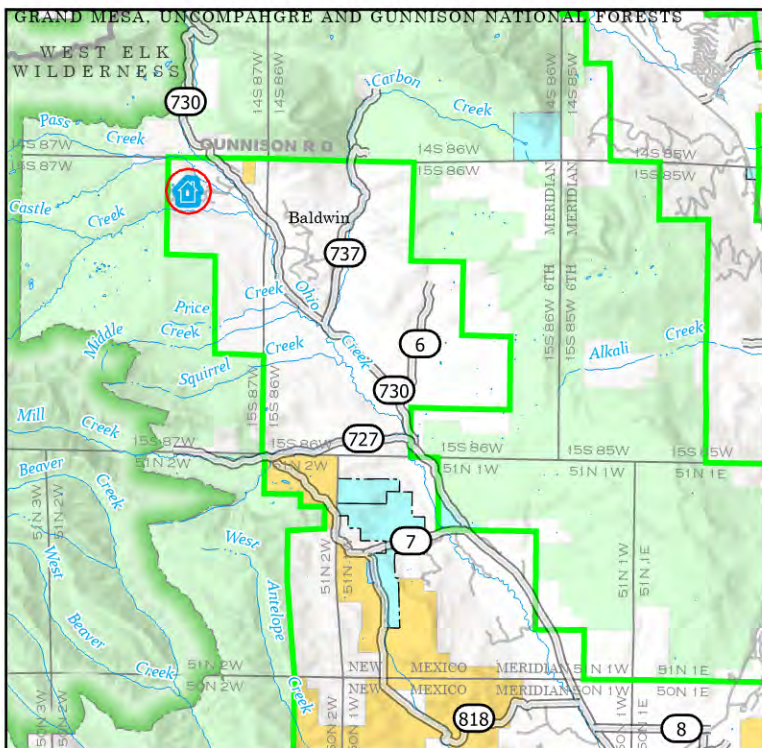




Location: 160 Mohawk Trl, WILDERNESS STREAMS FILING NO. 2

Coordinates (DDM): 38° 46.498' N, 107° 05.093' W

Triage Category: Non-Defensible, Prep and Leave
FIRESCOPE Triage Category: Not Threatened
Structure Number: 160 Mohawk Trl
Collected Date/Time: 8/3/2023 9:42:00 PM
Collected By: Adam Altergott
Inspector's Position: ENGB
Type of Structure: Residential
Primary Structures: 1
Is the building Occupied?: Yes
Outbuildings: 1
Fuel Surrounding Structure: Shrub or timber
Defensible Space: Less than 30 ft treated
Roof Material: Noncombustible or not applicable
Siding Material: Log construction
Electrical Power: Yes
Gas to Structure: No
Hazards: Unstable deck surrounding building lots of gas cans
Access to Site: T3/4 Engine
Describe Access: Turn around access
Comm With ICP: Yes
Water Source: Reliable water source nearby
Safety Zone Present:
Mitigation Time (in hours): 3
Mitigation Description: Removal of firewood gas cans lumber and dead trees surrounding house
Resources Needed to Protect Structure: 1 type 3 or 4 engine
FIRESCOPE Tactics: Prep and Go
Notes: Unstable deck





Location: 160 Mohawk Trl, WILDERNESS STREAMS FILING NO. 2

Coordinates (DDM): 38° 46.483' N, 107° 05.098' W

Triage Category: Non-Defensible, Prep and Leave

FIRESCOPE Triage Category: Not Threatened

Structure Number: 160 Mohawk Trl - ?

Collected Date/Time: 8/3/2023 9:51:27 PM

Collected By: Adam Altergott

Inspector's Position: EngB

Type of Structure: Outbuilding

Primary Structures: 1

Is the building Occupied?: No

Outbuildings: 1

Fuel Surrounding Structure: Shrub or timber

Defensible Space: Less than 30 ft treated

Roof Material: Noncombustible or not applicable

Siding Material: Wood or open sided

Electrical Power: No

Gas to Structure: No

Hazards: Dead trees surrounding structure and thick forest behind

Access to Site: T3/4 Engine

Describe Access: Driveway no turn around

Comm With ICP: Yes

Water Source: Reliable water source nearby

Safety Zone Present:

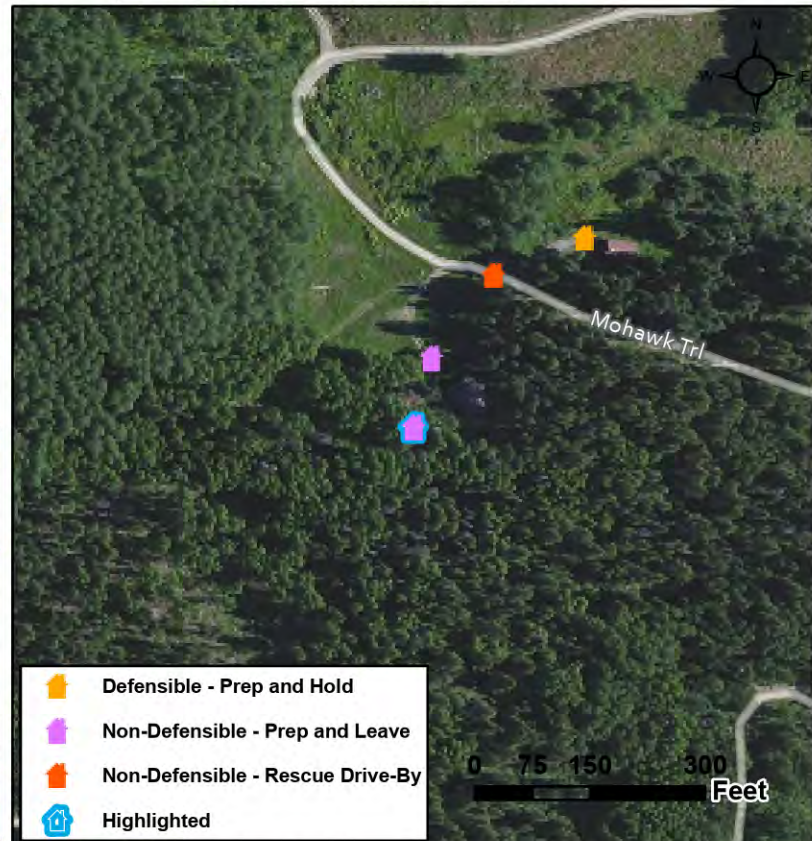
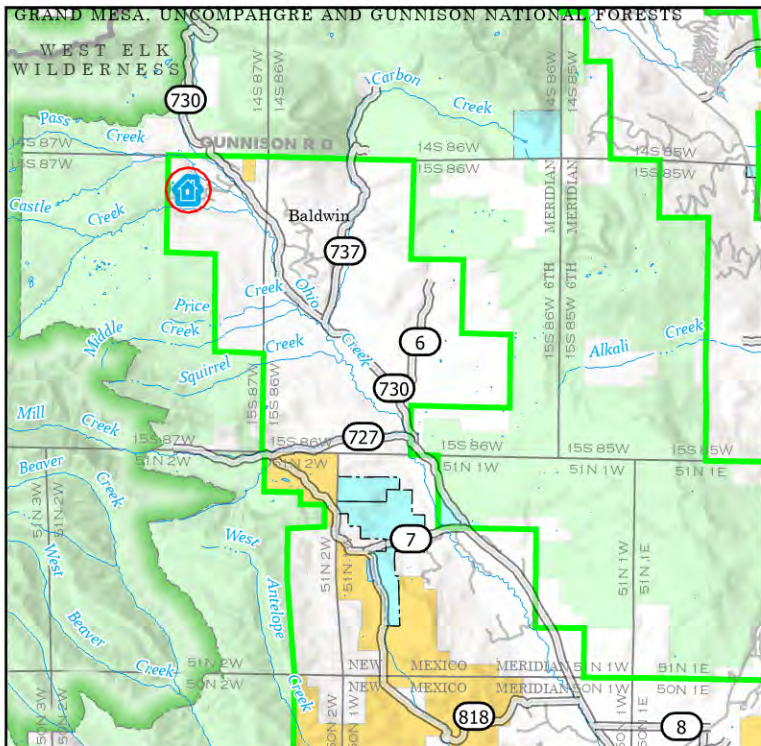
Mitigation Time (in hours): 1

Mitigation Description: Removal of dead logs and lumber surrounding

Resources Needed to Protect Structure: 1 Any type 3 or 4 engine

FIRESCOPE Tactics: Prep and Go

Notes: Lots of dead tree and lumber surrounding and inside old horse stalls





Location: 1664 Sioux Rd, WILDERNESS STREAMS FILING NO. 2

Coordinates (DDM): 38° 46.303' N, 107° 05.505' W

Triage Category: Non-Defensible, Prep and Leave

FIRESCOPE Triage Category: Threatened Non-Defensible

Structure Number: 1664 Sioux Rd

Collected Date/Time: 8/3/2023 6:54:42 PM

Collected By: Jesse Gallup

Inspector's Position: FFTI

Type of Structure: Residential

Primary Structures: 1

Is the building Occupied?: Yes

Outbuildings: 1

Fuel Surrounding Structure: Grass/tundra,northern hardwood litter

Defensible Space: 30 ft treated

Roof Material: Noncombustible or not applicable

Siding Material: Log construction

Electrical Power: Yes

Gas to Structure: No

Hazards: Large timber around 50% of home with lots of dead and down, steep hill on back side of structure

Access to Site: T3/4 Engine

Describe Access: Improved dirt road through dense timber

Comm With ICP: Yes

Water Source: No reliable water source nearby

Safety Zone Present:

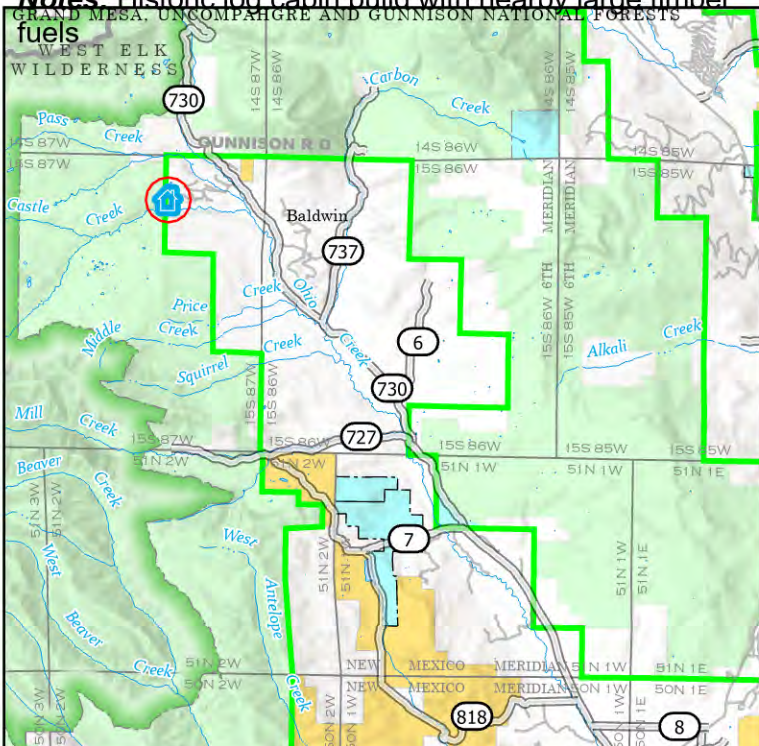
Mitigation Time (in hours): 2

Mitigation Description: Removal of combustibles within 100 feet would be needed, large amount of dead and down. Good safety zone at end of driveway, could be defensible with more moderate fire behavior

Resources Needed to Protect Structure: 1 engine

FIRESCOPE Tactics: Prep and Go

Notes: Historic log cabin build with nearby large timber fuels

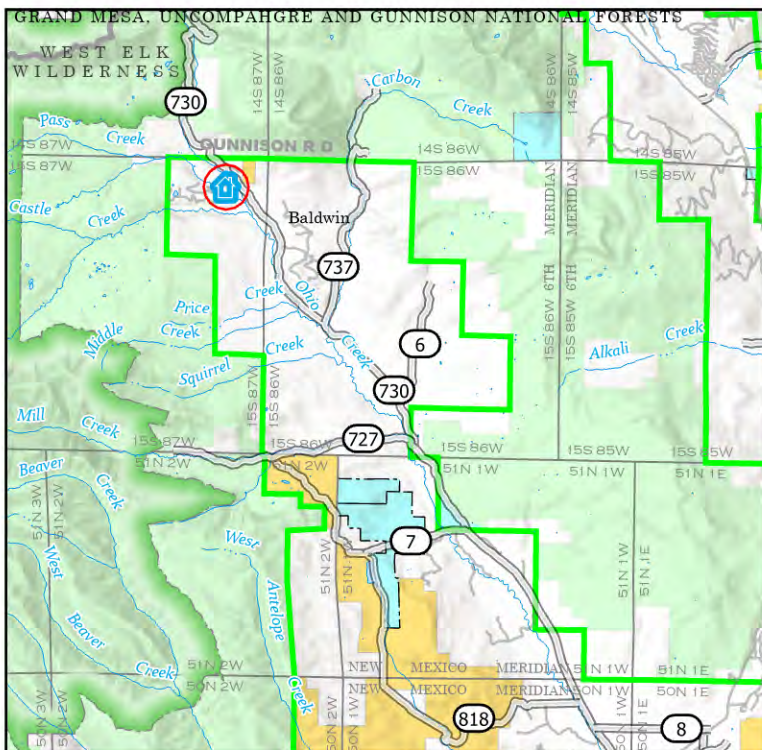




Location: 168 Zuni Trl, WILDERNESS STREAMS FILING NO. 2

Coordinates (DDM): 38° 46.583' N, 107° 04.237' W

Triage Category: Defensible, Prep and Hold
FIRESCOPE Triage Category: Not Threatened
Structure Number: 168 Zuni Trl
Collected Date/Time: 8/3/2023 6:54:56 PM
Collected By: Kevin Bruek
Inspector's Position: EngB t
Type of Structure: Residential
Primary Structures: 1
Is the building Occupied?: No
Outbuildings: 0
Fuel Surrounding Structure: Grass and shrub, hardwood litter
Defensible Space: Less than 30 ft treated
Roof Material: Noncombustible or not applicable
Siding Material: Wood or open sided
Electrical Power: Yes
Gas to Structure: Unknown
Hazards: Construction Site
Access to Site: T3/4 Engine
Describe Access: Narrow gravel slope
Comm With ICP: Yes
Water Source: No reliable water source nearby
Safety Zone Present:
Mitigation Time (in hours): 2
Mitigation Description: Clearing combustibles and tall grass away from the structure
Resources Needed to Protect Structure: Type 6
FIRESCOPE Tactics: Prep and Defend
Notes: Under construction

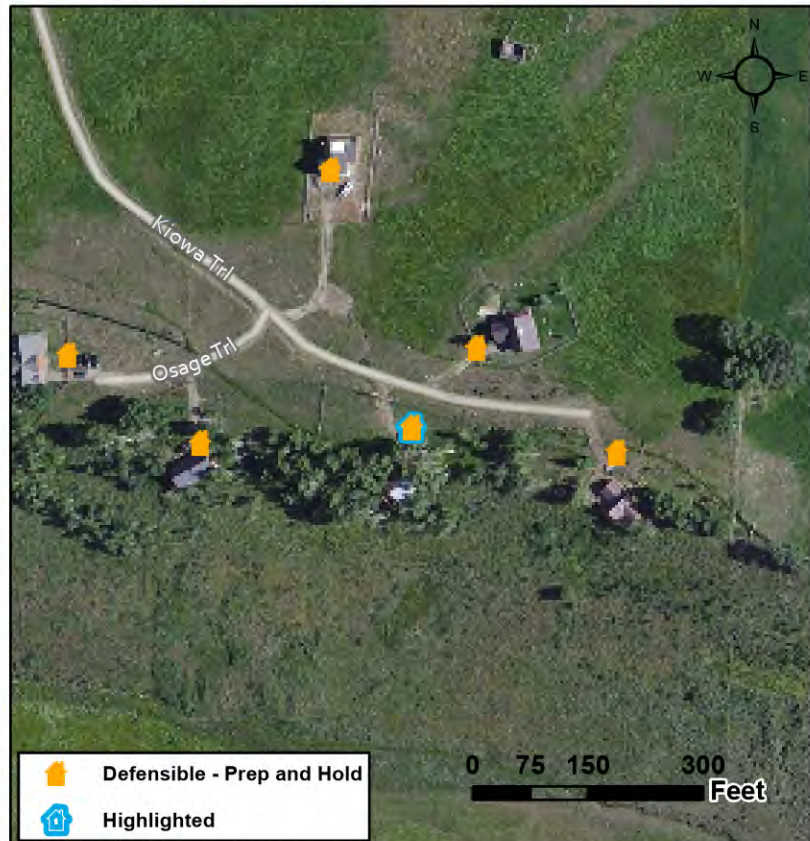
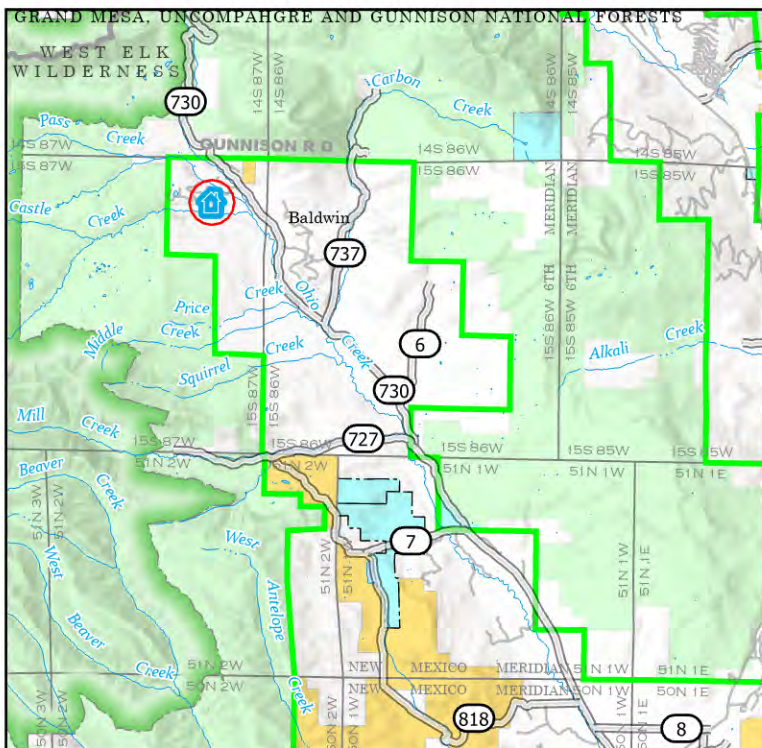




Location: 172 Kiowa Tr, WILDERNESS STREAMS FILING NO. 2

Coordinates (DDM): 38° 46.305' N, 107° 04.556' W

Triage Category: Defensible, Prep and Hold
FIRESCOPE Triage Category: Threatened Defensible
Structure Number: 172 Kiowa Trl
Collected Date/Time: 8/3/2023 9:15:41 PM
Collected By: Cody Peterson
Inspector's Position: ENGB
Type of Structure: Residential
Primary Structures: 1
Is the building Occupied?: Yes
Outbuildings: 1
Fuel Surrounding Structure: Grass and shrub, hardwood litter
Defensible Space: 30 ft treated
Roof Material: Noncombustible or not applicable
Siding Material: Log construction
Electrical Power: Yes
Gas to Structure: No
Hazards: Tagged hazard trees- standing dead aspen
Access to Site: T1 Engine
Describe Access: Maintained gravel
Comm With ICP: Yes
Water Source: Reliable water source nearby
Safety Zone Present:
Mitigation Time (in hours): 1
Mitigation Description: Weed eat, disburse wood from front and side
Resources Needed to Protect Structure: Engine
FIRESCOPE Tactics: Prep and Defend
Notes: Top ridge

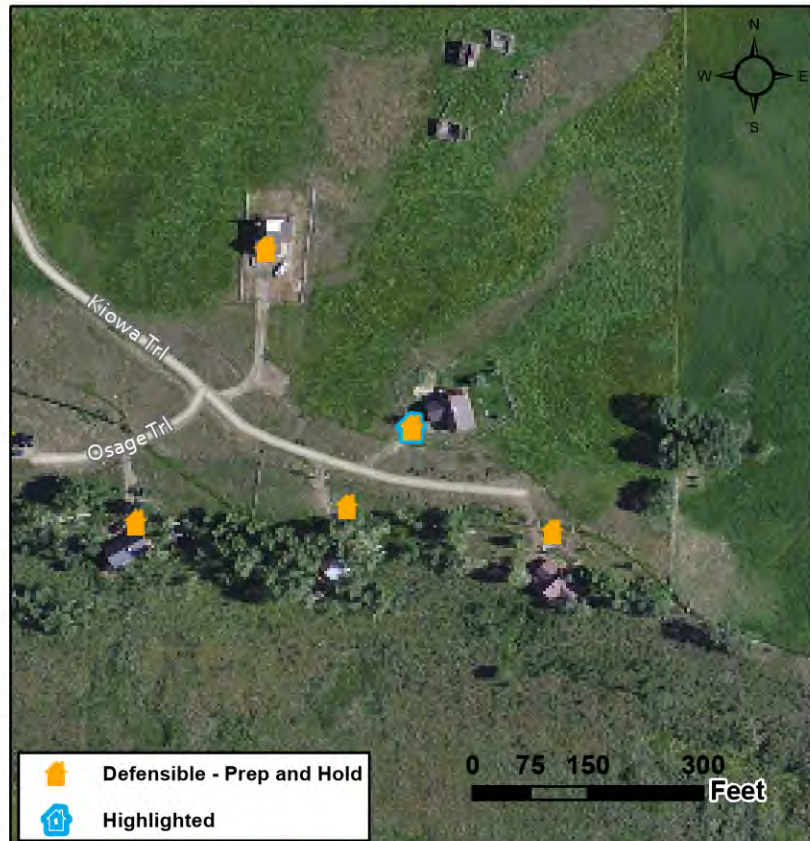
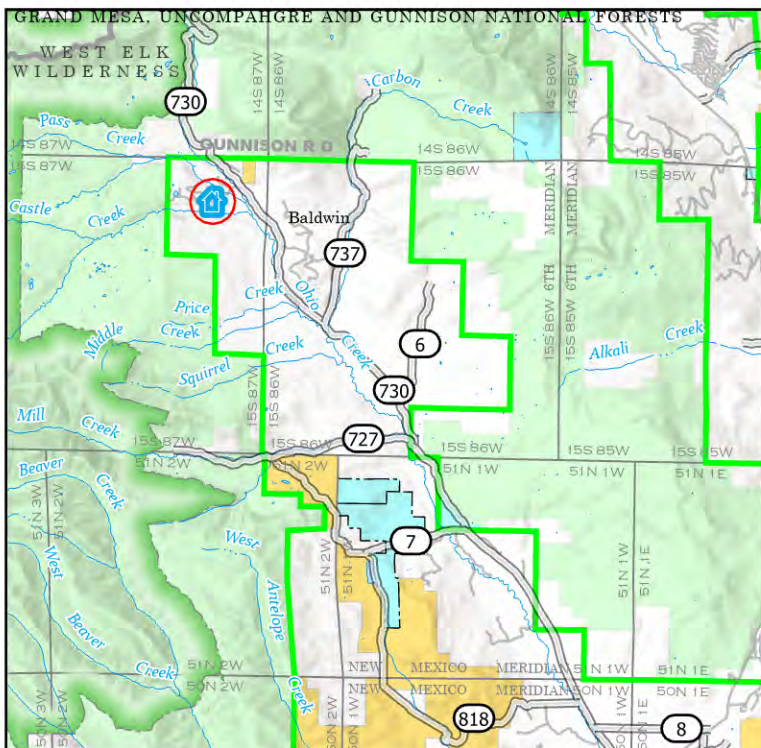




Location: 173 Kiowa Trl, WILDERNESS STREAMS FILING NO. 2

Coordinates (DDM): 38° 46.323' N, 107° 04.539' W

Triage Category: Defensible, Prep and Hold
FIRESCOPE Triage Category: Threatened Defensible
Structure Number: 173 Kiowa Trl
Collected Date/Time: 8/3/2023 9:09:52 PM
Collected By: Cody Peterson
Inspector's Position: ENGB
Type of Structure: Residential
Primary Structures: 1
Is the building Occupied?: No
Outbuildings: 6
Fuel Surrounding Structure: Grass and shrub, hardwood litter
Defensible Space: 30 ft treated
Roof Material: Noncombustible or not applicable
Siding Material: Log construction
Electrical Power: Yes
Gas to Structure: No
Hazards:
Access to Site: T1 Engine
Describe Access: Maintained gravel
Comm With ICP: Yes
Water Source: Reliable water source nearby
Safety Zone Present:
Mitigation Time (in hours): 1
Mitigation Description: Weed eat, limb trees
Resources Needed to Protect Structure: Engine
FIRESCOPE Tactics: Prep and Defend
Notes: 6 historical structures to the north of primary structure

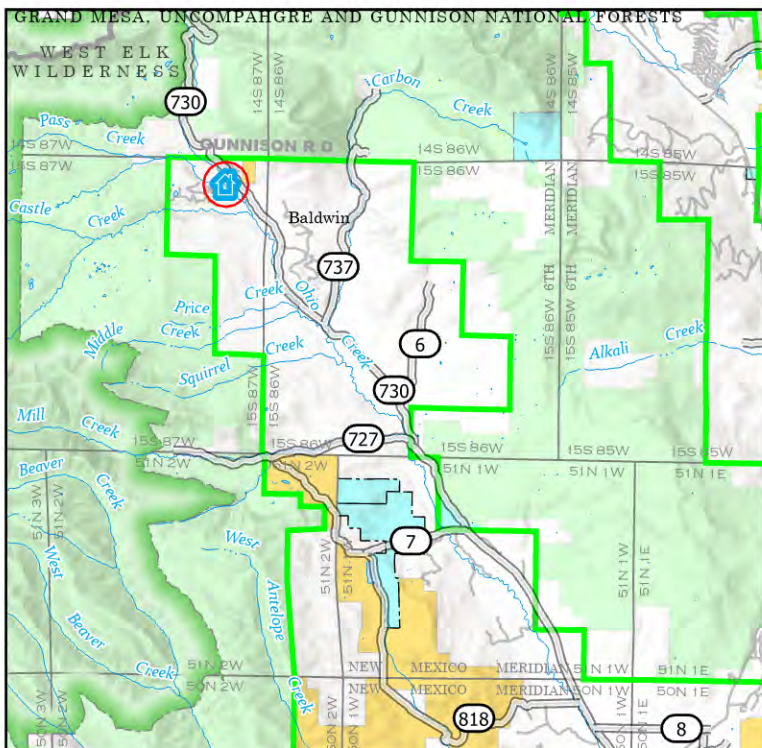




Location: 173 Zuni Trl, WILDERNESS STREAMS FILING NO. 2

Coordinates (DDM): 38° 46.633' N, 107° 04.243' W

Triage Category: Defensible, Prep and Hold
FIRESCOPE Triage Category: Not Threatened
Structure Number: 173 Zuni Trl
Collected Date/Time:
Collected By: Kevin Brueck
Inspector's Position: Eng b t
Type of Structure: Residential
Primary Structures: 1
Is the building Occupied?: Yes
Outbuildings:
Fuel Surrounding Structure: Shrub or timber
Defensible Space: Less than 30 ft treated
Roof Material: Noncombustible or not applicable
Siding Material: Wood or open sided
Electrical Power: Yes
Gas to Structure: Yes
Hazards: Slope preheating fuels
Access to Site: T1 Engine
Describe Access: Maintained gravel drive-moderate slope
Comm With ICP: Yes
Water Source: No reliable water source nearby
Safety Zone Present:
Mitigation Time (in hours): 2
Mitigation Description: Clear trees, shrubs, tall grass
Resources Needed to Protect Structure: T6
FIRESCOPE Tactics: Prep and Defend
Notes: Wood front and rear porch

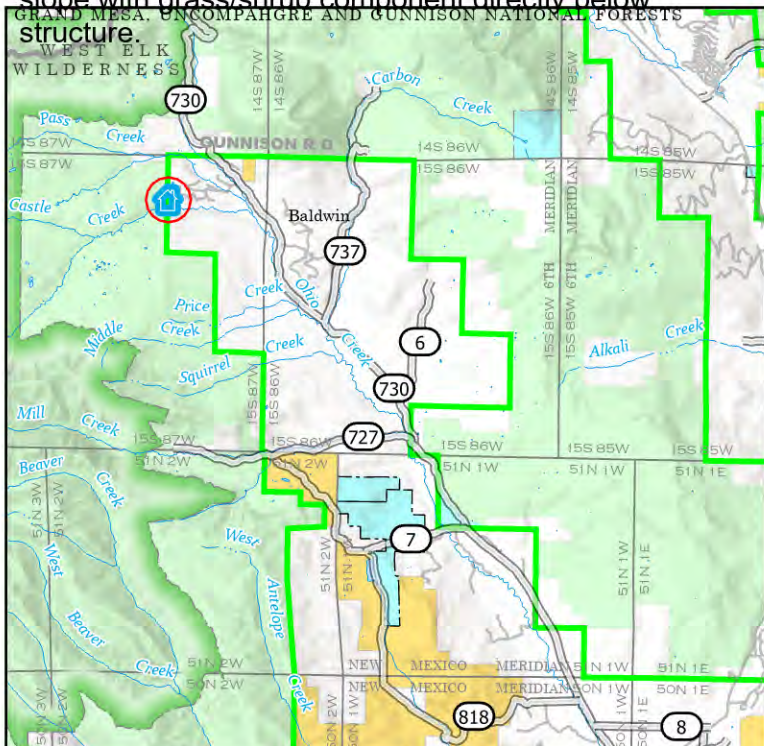




Location: 1730 Sioux Rd, WILDERNESS STREAMS FILING NO. 2

Coordinates (DDM): 38° 46.303' N, 107° 05.549' W

Triage Category: Defensible, Prep and Hold
FIRESCOPE Triage Category: Threatened Defensible
Structure Number: 1730 Sioux Rd
Collected Date/Time: 8/3/2023 6:30:43 PM
Collected By: Bo Knickman
Inspector's Position: Engb
Type of Structure: Residential
Primary Structures: 1
Is the building Occupied?: Yes
Outbuildings: 1
Fuel Surrounding Structure: Shrub or timber
Defensible Space: Less than 30 ft treated
Roof Material: Noncombustible or not applicable
Siding Material: Wood or open sided
Electrical Power: Yes
Gas to Structure: No
Hazards: No safety zone at home, safety zone at base of driveway, tactical maneuver to the bottom of driveway will be highly likely.
Access to Site: T3/4 Engine
Describe Access: 300 foot steep driveway, small turn around at top, driveway is in timber and is not tenable in fire conditions
Comm With ICP: Yes
Water Source: No reliable water source nearby
Safety Zone Present:
Mitigation Time (in hours): 1
Mitigation Description: Removing fuels adjacent to home, especially down slope on south side. Sprinkler kit recommended.
Resources Needed to Protect Structure: 1 engine
FIRESCOPE Tactics: Bump and Run
Notes: Timber bumping the home to the north, steep slope with grass/shrub component directly below structure

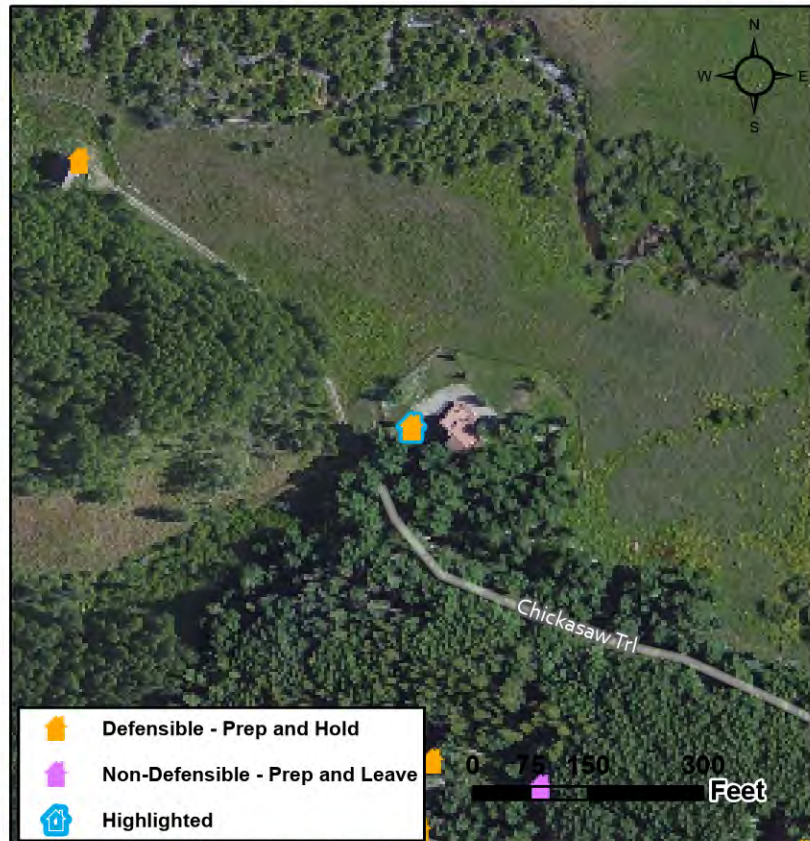
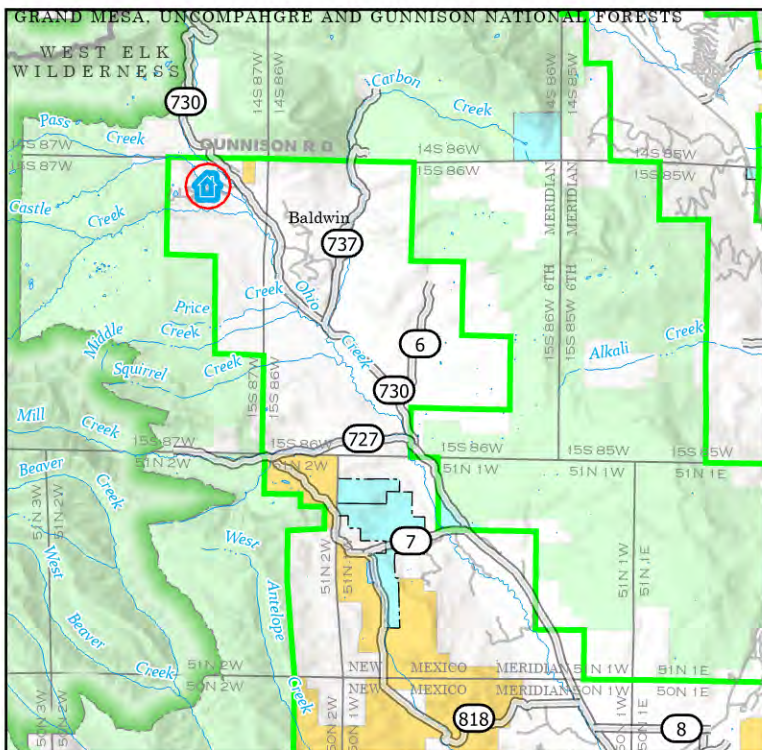




Location: 175 Chickasaw Trl, WILDERNESS STREAMS FILING NO. 2

Coordinates (DDM): 38° 46.595' N, 107° 04.649' W

Triage Category: Defensible, Prep and Hold
FIRESCOPE Triage Category: Not Threatened
Structure Number: 175 Chickasaw Trl
Collected Date/Time: 8/3/2023 7:44:21 PM
Collected By: Adam Altergott
Inspector's Position: Engb
Type of Structure: Residential
Primary Structures: 1
Is the building Occupied?: No
Outbuildings: 0
Fuel Surrounding Structure: Shrub or timber
Defensible Space: 30 ft treated
Roof Material: Noncombustible or not applicable
Siding Material: Log construction
Electrical Power: Yes
Gas to Structure: Unknown
Hazards: None
Access to Site: T3/4 Engine
Describe Access: Narrow gravel road
Comm With ICP: Yes
Water Source: Reliable water source nearby
Safety Zone Present:
Mitigation Time (in hours): 1
Mitigation Description: Move firewood away from house
Resources Needed to Protect Structure: 1 type 3-4
FIRESCOPE Tactics: Prep and Defend
Notes: Log construction with metal roof

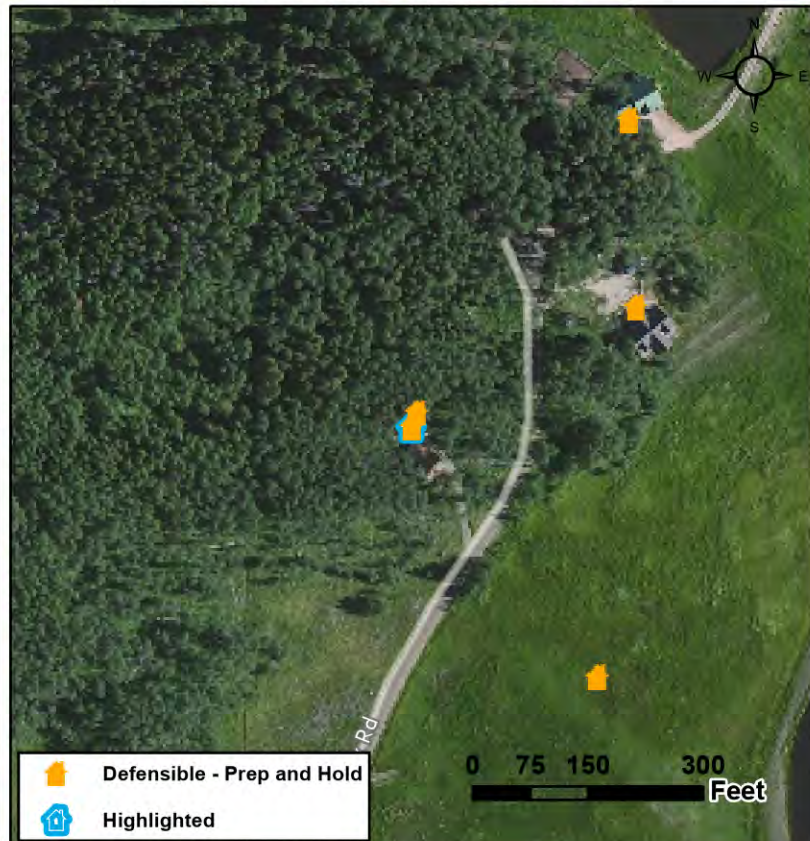
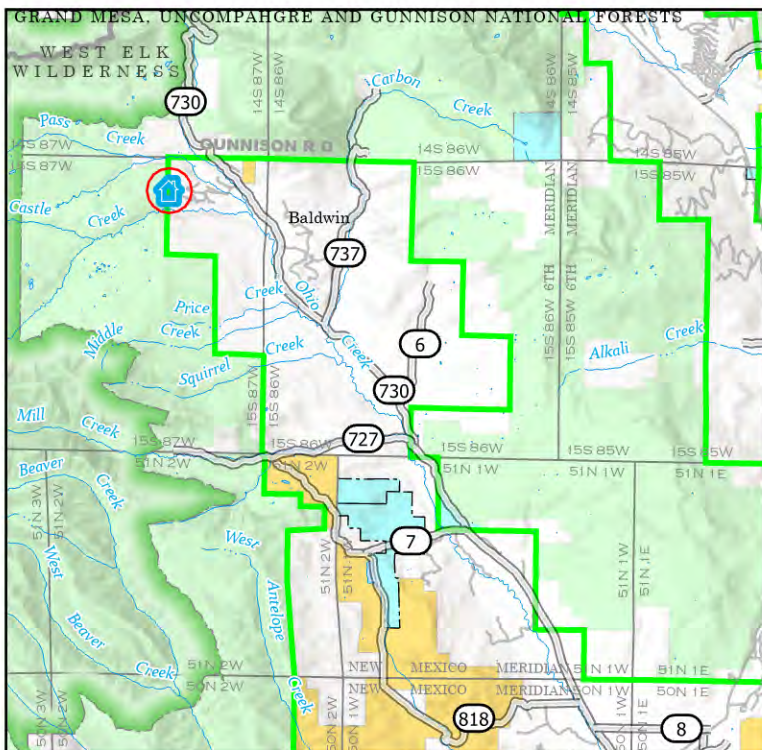




Location: 1796 Sioux Rd, WILDERNESS STREAMS FILING NO. 2

Coordinates (DDM): 38° 46.503' N, 107° 05.531' W

Triage Category: Defensible, Prep and Hold
FIRESCOPE Triage Category: Threatened Defensible
Structure Number: 1796 Sioux Rd - 1
Collected Date/Time: 8/3/2023 5:53:39 PM
Collected By: Jesse Gallup
Inspector's Position: FFTI
Type of Structure: Residential
Primary Structures: 1
Is the building Occupied?: Yes
Outbuildings: 1
Fuel Surrounding Structure: Grass and shrub, hardwood litter
Defensible Space: More than 100ft treated
Roof Material: Noncombustible or not applicable
Siding Material: Log construction
Electrical Power: Yes
Gas to Structure: No
Hazards: Active logging area, heavy equipment
Access to Site: T3/4 Engine
Describe Access: Unimproved dirt driveway
Comm With ICP: Yes
Water Source: Limited or dependent on electricity
Safety Zone Present:
Mitigation Time (in hours): 1
Mitigation Description: Remove combustible material from under porch
Resources Needed to Protect Structure: 1 engine
FIRESCOPE Tactics: Prep and Defend
Notes: Log cabin like structure with defensible area. Logging operation behind main structure.

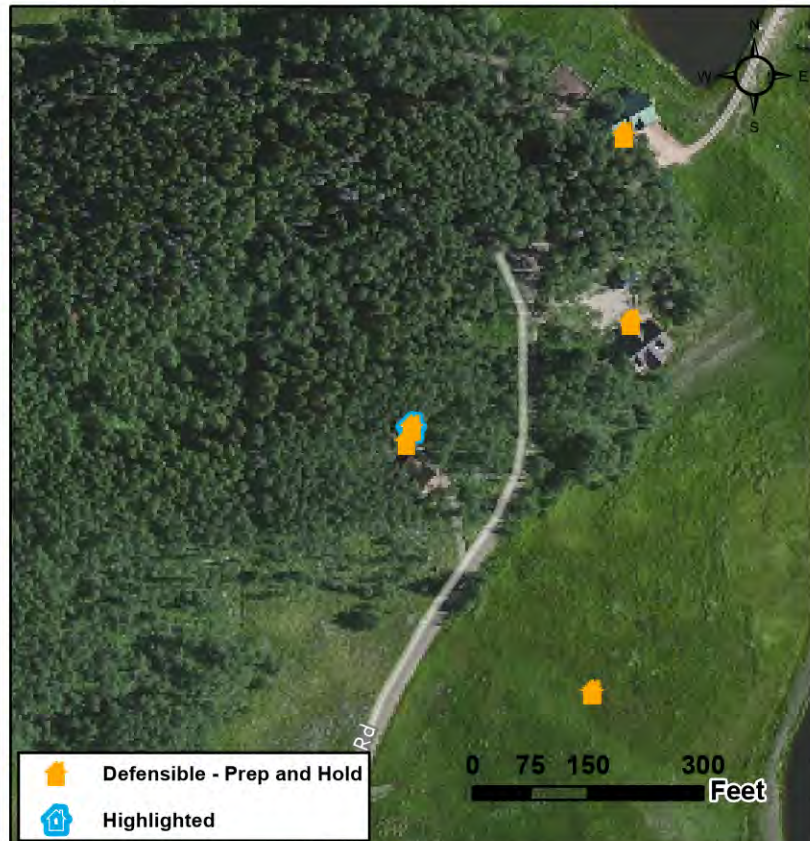
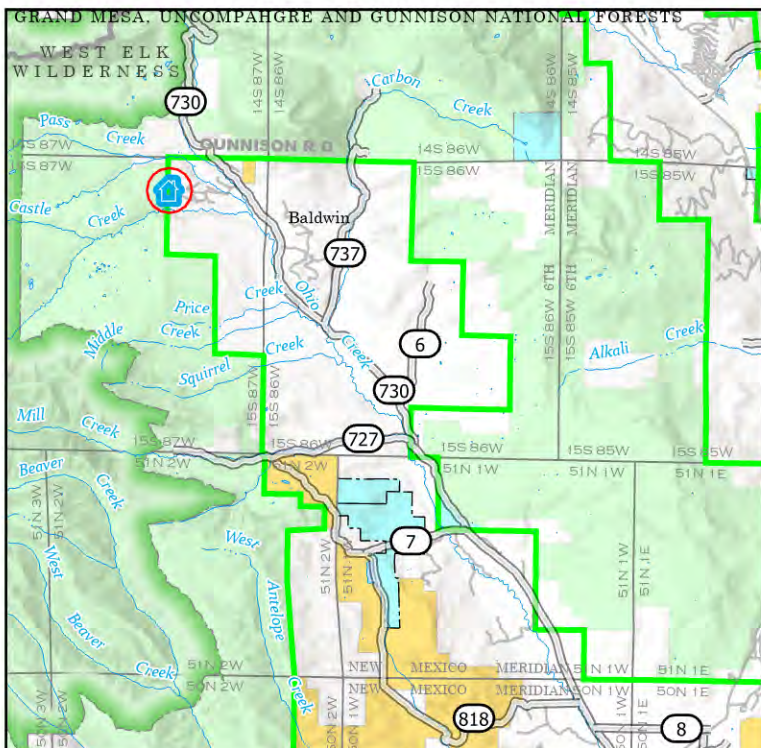





Location: 1796 Sioux Rd, WILDERNESS STREAMS FILING NO. 2

Coordinates (DDM): 38° 46.506' N, 107° 05.529' W

Triage Category: Defensible, Prep and Hold
FIRESCOPE Triage Category: Threatened Defensible
Structure Number: 1796 Sioux Rd - 2
Collected Date/Time: 8/3/2023 5:53:39 PM
Collected By: Jesse Gallup
Inspector's Position: FFTI
Type of Structure: Residential
Primary Structures: 1
Is the building Occupied?: Yes
Outbuildings: 1
Fuel Surrounding Structure: Grass and shrub, hardwood litter
Defensible Space: More than 100ft treated
Roof Material: Noncombustible or not applicable
Siding Material: Log construction
Electrical Power: Yes
Gas to Structure: No
Hazards: Active logging area, heavy equipment
Access to Site: T3/4 Engine
Describe Access: Unimproved dirt driveway
Comm With ICP: Yes
Water Source: Limited or dependent on electricity
Safety Zone Present:
Mitigation Time (in hours): 1
Mitigation Description: Remove combustible material from under porch
Resources Needed to Protect Structure: 1 engine
FIRESCOPE Tactics: Prep and Defend
Notes: Log cabin like structure with defensible area. Logging operation behind main structure.

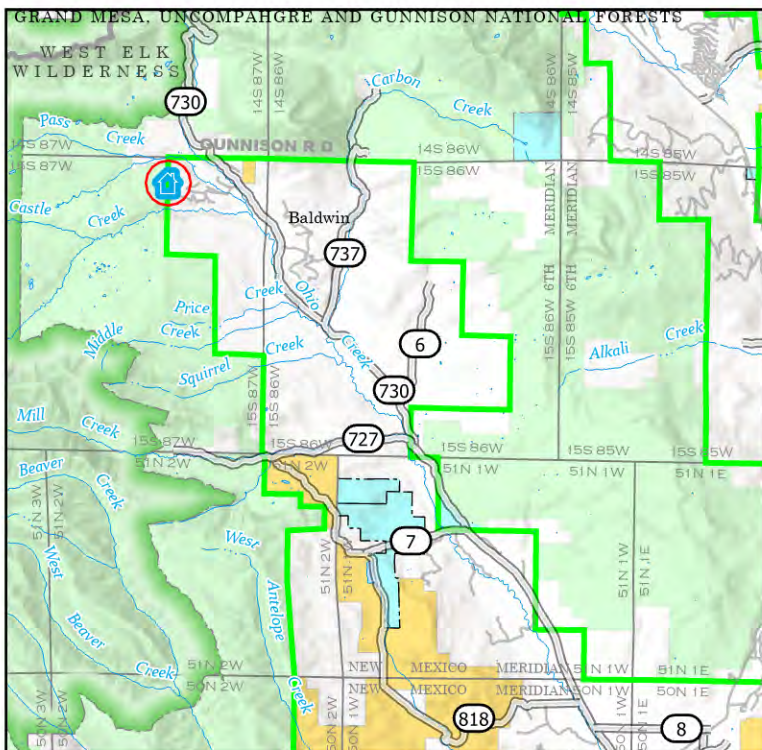




Location: 1800 Sioux Rd, WILDERNESS STREAMS FILING NO. 2

Coordinates (DDM): 38° 46.639' N, 107° 05.559' W

Triage Category: Defensible, Prep and Hold
FIRESCOPE Triage Category: Threatened Defensible
Structure Number: 1800 Sioux Rd
Collected Date/Time: 8/3/2023 5:40:59 PM
Collected By: Zak Slutzky
Inspector's Position: EngB(t)
Type of Structure: Residential
Primary Structures: 1
Is the building Occupied?: No
Outbuildings: 0
Fuel Surrounding Structure: Shrub or timber
Defensible Space: 30 ft treated
Roof Material: Noncombustible or not applicable
Siding Material: Wood or open sided
Electrical Power: Yes
Gas to Structure: Yes
Hazards: Adjacent above ground propane tank, Electric fence, livestock
Access to Site: T3/4 Engine
Describe Access: Semi improved long driveway, with turnarounds - not tenable egress under fire conditions
Comm With ICP: Yes
Water Source: No reliable water source nearby
Safety Zone Present:
Mitigation Time (in hours): 1
Mitigation Description: Brushing, grass mowing
Resources Needed to Protect Structure: 1 engine
FIRESCOPE Tactics: Prep and Defend
Notes: 3 story residential type 4 construction

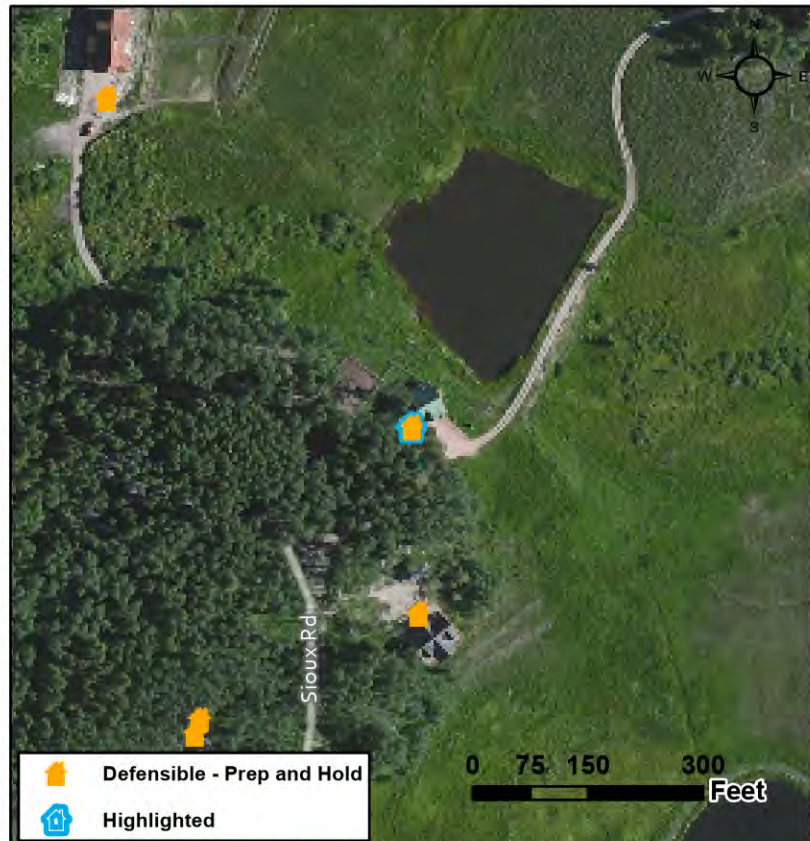
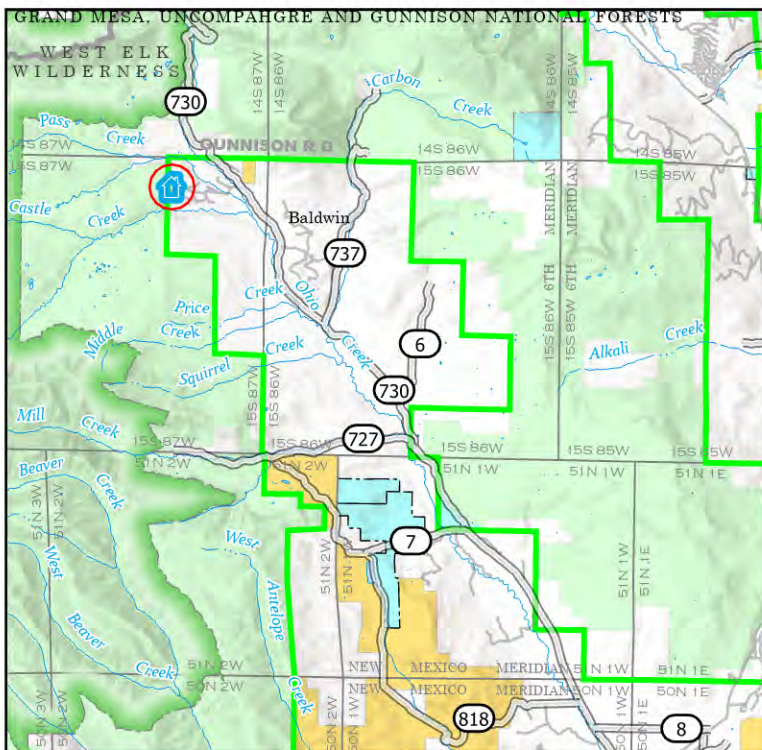





Location: 1811 Sioux Rd, WILDERNESS STREAMS FILING NO. 2

Coordinates (DDM): 38° 46.570' N, 107° 05.473' W

Triage Category: Defensible, Prep and Hold
FIRESCOPE Triage Category: Threatened Defensible
Structure Number: 1811 Sioux Rd
Collected Date/Time: 8/3/2023 5:46:08 PM
Collected By: Cody Peterson
Inspector's Position: ENGB
Type of Structure: Residential
Primary Structures: 1
Is the building Occupied?: Yes
Outbuildings: 1
Fuel Surrounding Structure: Shrub or timber
Defensible Space: 30 ft treated
Roof Material: Noncombustible or not applicable
Siding Material: Log construction
Electrical Power: Yes
Gas to Structure: No
Hazards:
Access to Site: T3/4 Engine
Describe Access: Maintained gravel
Comm With ICP: Yes
Water Source: Reliable water source nearby
Safety Zone Present:
Mitigation Time (in hours): 1
Mitigation Description: Limbing SW side
Resources Needed to Protect Structure: Engine
FIRESCOPE Tactics: Prep and Defend
Notes:

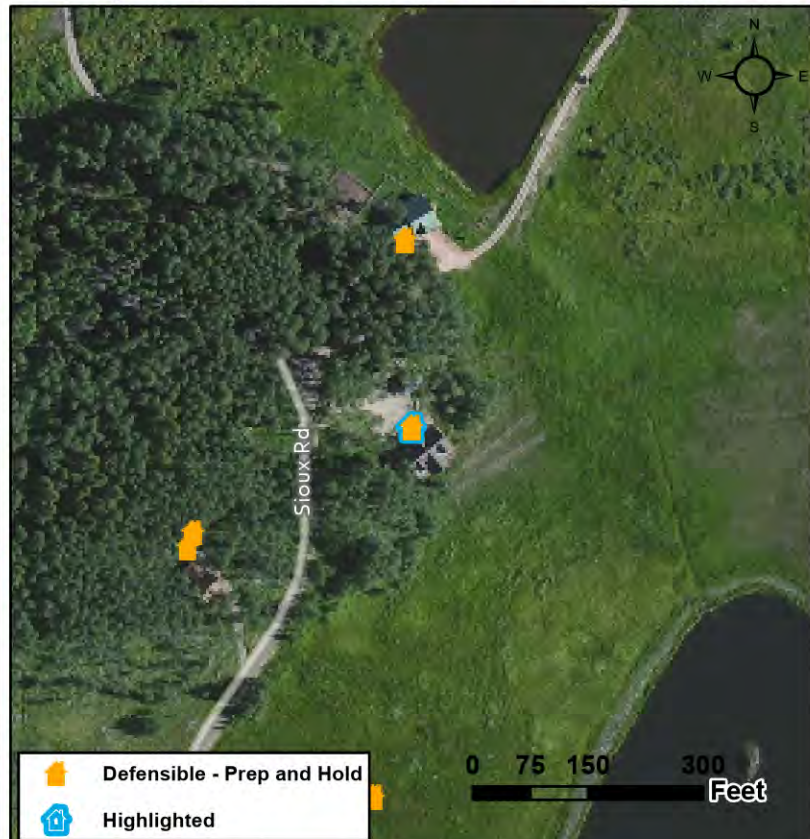
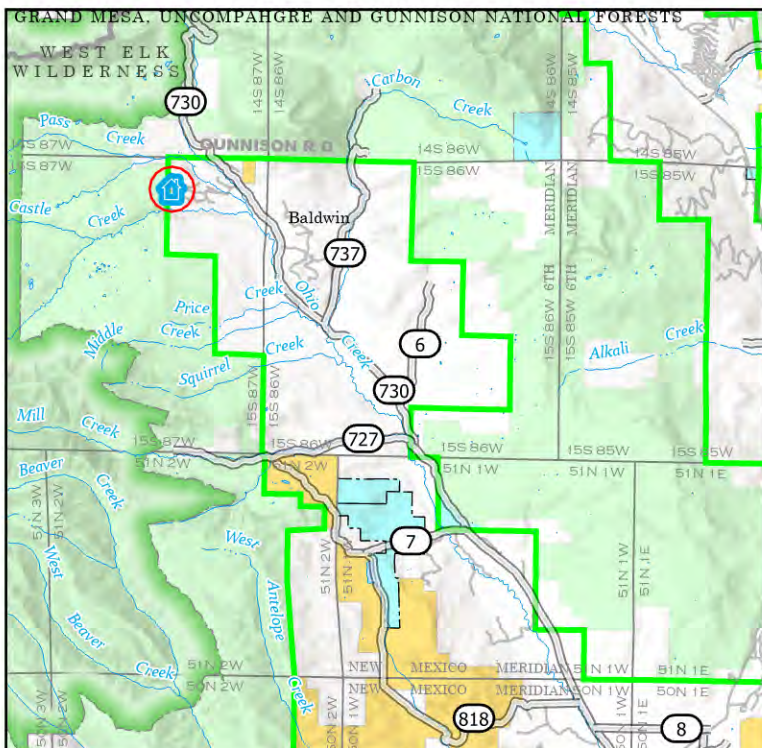




Location: 1815 Sioux Rd, WILDERNESS STREAMS FILING NO. 2

Coordinates (DDM): 38° 46.530' N, 107° 05.470' W

Triage Category: Defensible, Prep and Hold
FIRESCOPE Triage Category: Threatened Defensible
Structure Number: 1815 Sioux Rd
Collected Date/Time: 8/3/2023 6:06:36 PM
Collected By: Fritz Rogowski
Inspector's Position: Engb
Type of Structure: Residential
Primary Structures: 1
Is the building Occupied?: Yes
Outbuildings: 2
Fuel Surrounding Structure: Grass and shrub, hardwood litter
Defensible Space: 100 ft treated
Roof Material: Noncombustible or not applicable
Siding Material: Log construction
Electrical Power: Yes
Gas to Structure: Yes
Hazards: Underground propane tank
Access to Site: T3/4 Engine
Describe Access: Improved drieway
Comm With ICP: Yes
Water Source: Limited or dependent on electricity
Safety Zone Present:
Mitigation Time (in hours): 1
Mitigation Description: Remove minor fuels, handline, sprinkler kit
Resources Needed to Protect Structure: 1 engine crew
FIRESCOPE Tactics: Prep and Defend
Notes: Heavy timber construction with fuel mitigation in place

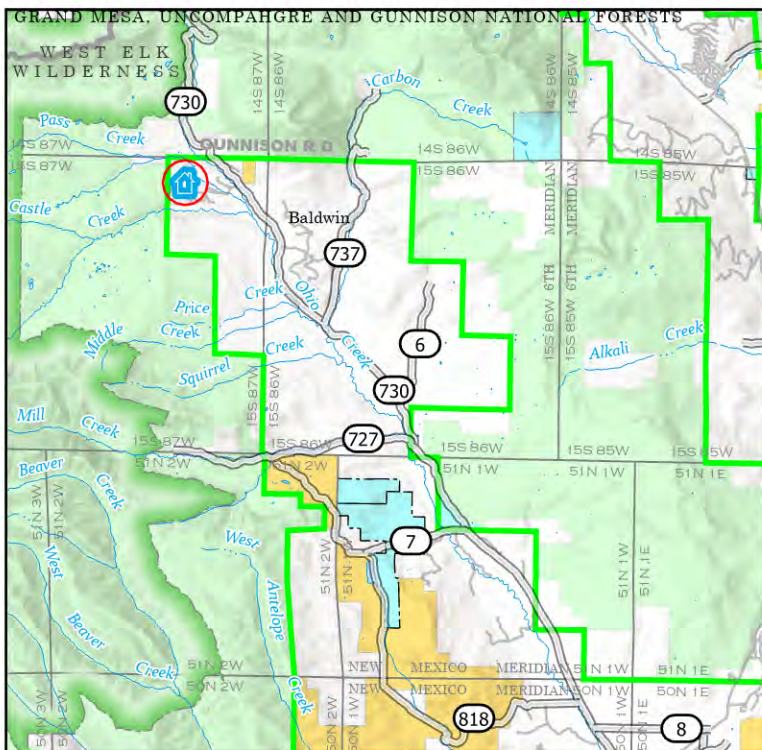





Location: 184 Mohawk Trl, WILDERNESS STREAMS FILING NO. 2

Coordinates (DDM): 38° 46.651' N, 107° 05.170' W

Triage Category: Defensible, Prep and Hold
FIRESCOPE Triage Category: Not Threatened
Structure Number: 184 Mohawk Trl
Collected Date/Time: 8/3/2023 9:23:22 PM
Collected By: Adam Altergott
Inspector's Position: EngB
Type of Structure: Residential
Primary Structures: 1
Is the building Occupied?: No
Outbuildings: 0
Fuel Surrounding Structure: Grass and shrub, hardwood litter
Defensible Space: Less than 30 ft treated
Roof Material: Noncombustible or not applicable
Siding Material: Wood or open sided
Electrical Power: Yes
Gas to Structure: No
Hazards: None
Access to Site: T3/4 Engine
Describe Access: Narrow gravel road with tight turnaround
Comm With ICP: Yes
Water Source: No reliable water source nearby
Safety Zone Present:
Mitigation Time (in hours): 1
Mitigation Description: Weedwack weeds and grass and move material from under deck.
Resources Needed to Protect Structure: 1 type 3 or 6 engine
FIRESCOPE Tactics: Prep and Defend
Notes: Metal roof with wood siding and large deck

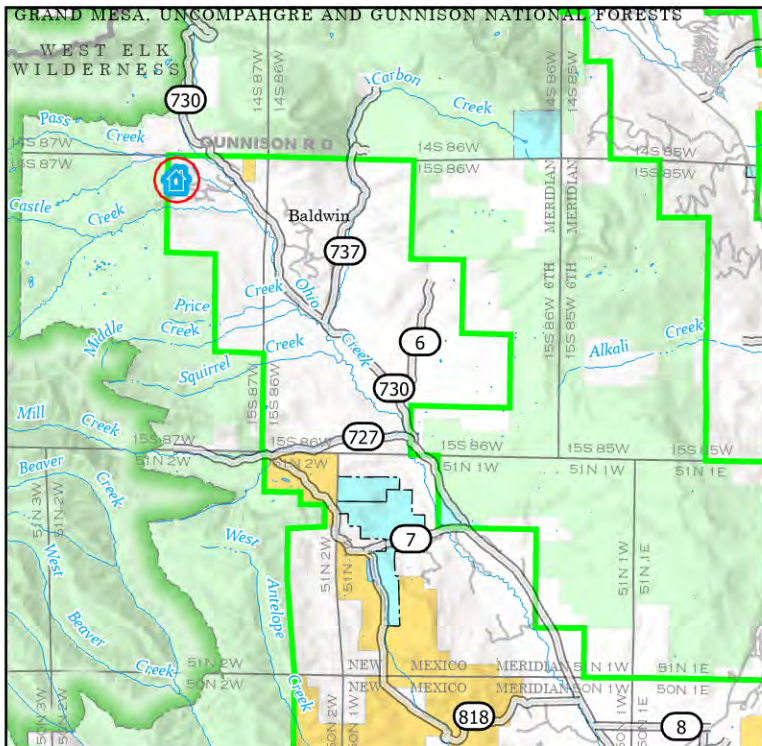




Location: 1851 Sioux Rd, WILDERNESS STREAMS FILING NO. 2

Coordinates (DDM): 38° 46.660' N, 107° 05.364' W

Triage Category: Defensible, Prep and Hold
FIRESCOPE Triage Category: Threatened Defensible
Structure Number: 1851 Sioux Rd
Collected Date/Time: 8/3/2023 5:57:47 PM
Collected By: Cody Peterson
Inspector's Position: ENGB
Type of Structure: Residential
Primary Structures: 1
Is the building Occupied?: Yes
Outbuildings: 0
Fuel Surrounding Structure: Shrub or timber
Defensible Space: 30 ft treated
Roof Material: Noncombustible or not applicable
Siding Material: Log construction
Electrical Power: Yes
Gas to Structure: Yes
Hazards:
Access to Site: T3/4 Engine
Describe Access: Maintained Gravel
Comm With ICP: Yes
Water Source: Reliable water source nearby
Safety Zone Present:
Mitigation Time (in hours): 1
Mitigation Description: Limb trees
Resources Needed to Protect Structure: Engine
FIRESCOPE Tactics: Prep and Defend
Notes:



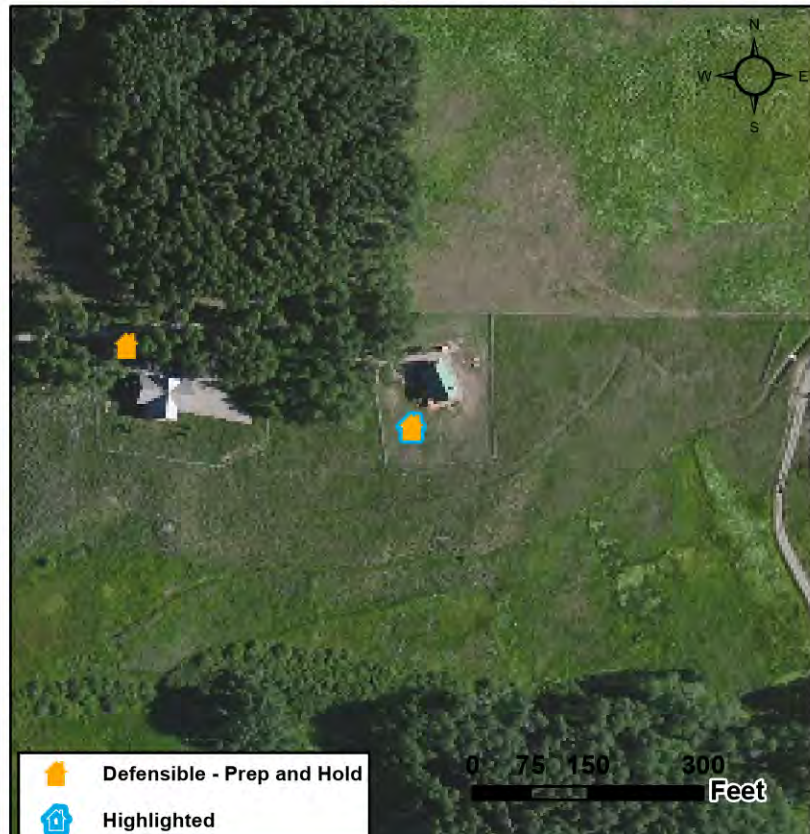
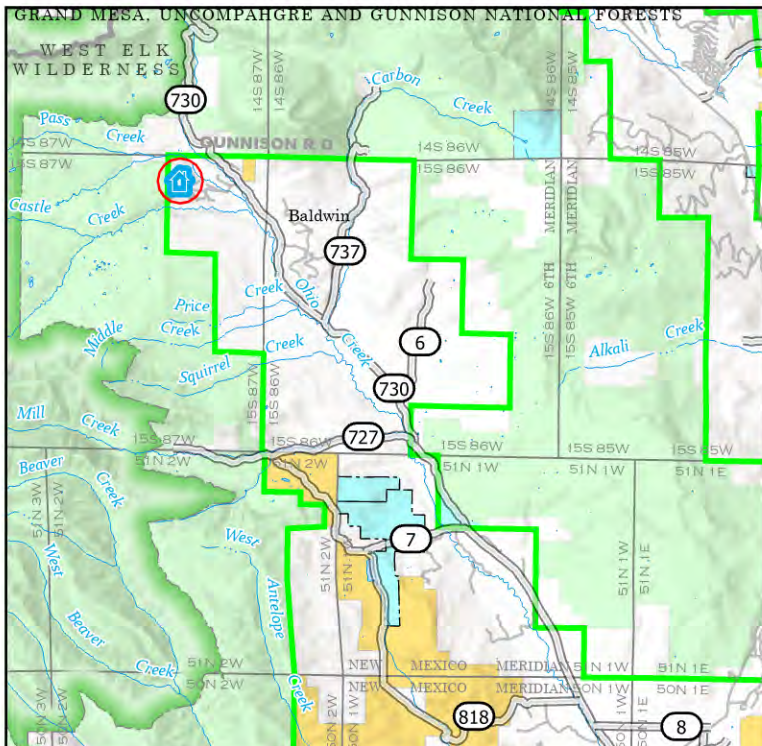
Defensible - Prep and Hold
 Highlighted



Location: 1853 Sioux Rd, WILDERNESS STREAMS FILING NO. 2

Coordinates (DDM): 38° 46.644' N, 107° 05.285' W

Triage Category: Defensible, Prep and Hold
FIRESCOPE Triage Category: Threatened Defensible
Structure Number: 1853 Sioux Rd
Collected Date/Time: 8/3/2023 6:08:07 PM
Collected By: Cody Peterson
Inspector's Position: ENGB
Type of Structure: Residential
Primary Structures: 1
Is the building Occupied?: Unknown
Outbuildings: 0
Fuel Surrounding Structure:
Defensible Space: 100 ft treated
Roof Material: Noncombustible or not applicable
Siding Material: Log construction
Electrical Power: Yes
Gas to Structure: No
Hazards:
Access to Site: T3/4 Engine
Describe Access: Maintained gravel
Comm With ICP: Yes
Water Source: Reliable water source nearby
Safety Zone Present:
Mitigation Time (in hours): 1
Mitigation Description: Deck items
Resources Needed to Protect Structure: Engine
FIRESCOPE Tactics: Prep and Defend
Notes:

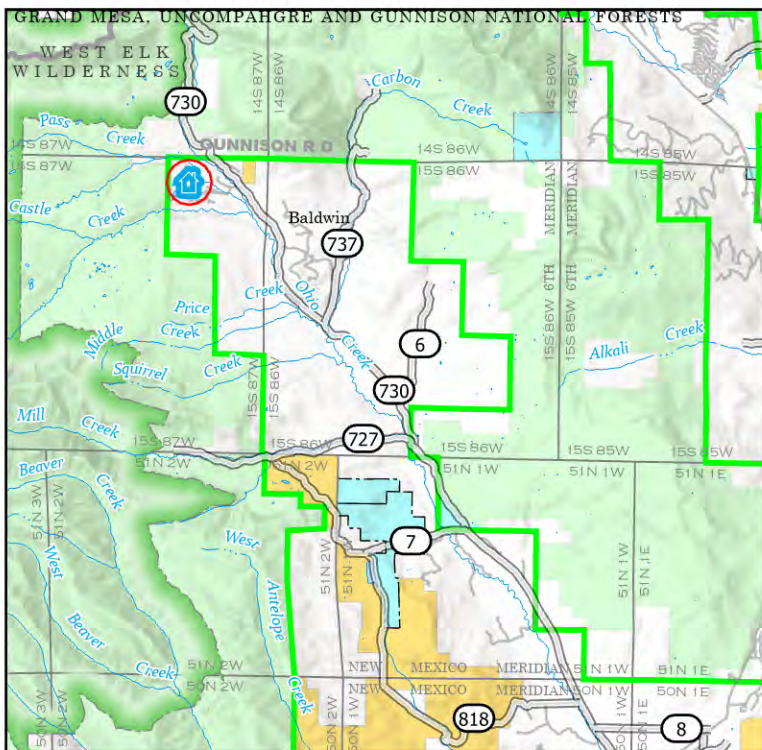




Location: 196 Mohawk Trl, WILDERNESS STREAMS FILING NO. 2

Coordinates (DDM): 38° 46.657' N, 107° 05.079' W

Triage Category: Defensible, Prep and Hold
FIRESCOPE Triage Category: Not Threatened
Structure Number: 196 Mohawk Trl
Collected Date/Time: 8/3/2023 9:06:12 PM
Collected By: Adam Altergott
Inspector's Position: EngB
Type of Structure: Residential
Primary Structures: 1
Is the building Occupied?: Yes
Outbuildings: 0
Fuel Surrounding Structure: Grass and shrub, hardwood litter
Defensible Space: 30 ft treated
Roof Material: Noncombustible or not applicable
Siding Material: Log construction
Electrical Power: Yes
Gas to Structure: No
Hazards:
Access to Site: T3/4 Engine
Describe Access: Gravel narrow slightly steep
Comm With ICP: Yes
Water Source: No reliable water source nearby
Safety Zone Present:
Mitigation Time (in hours): 1
Mitigation Description: Weed wacking around structure removal of decking under deck
Resources Needed to Protect Structure: 1 any type 3 or 4 engine
FIRESCOPE Tactics: Prep and Defend
Notes: Large south facing deck

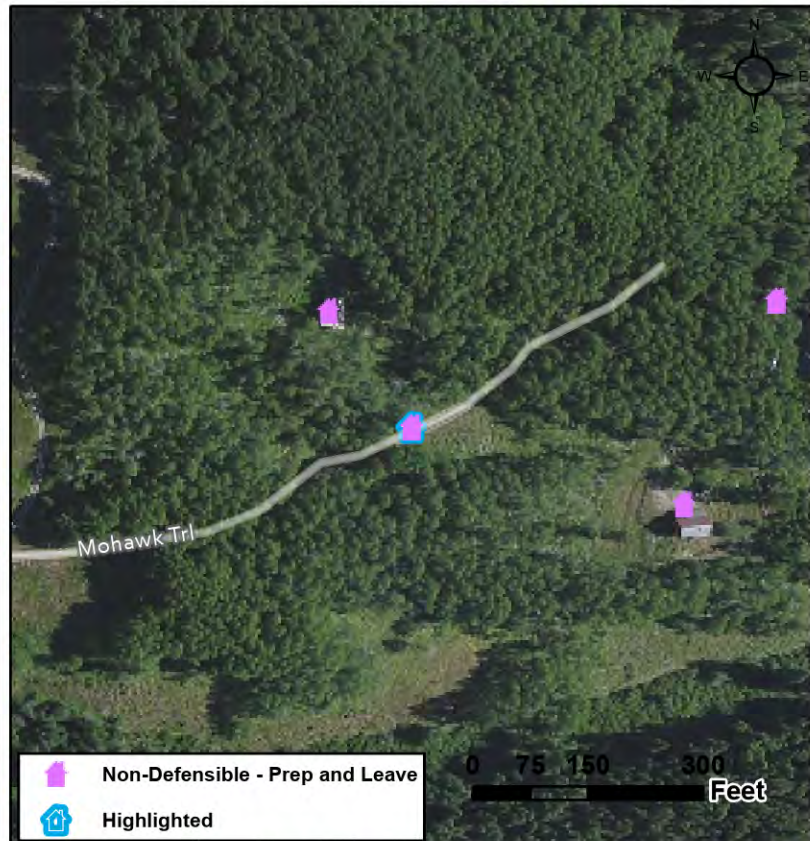
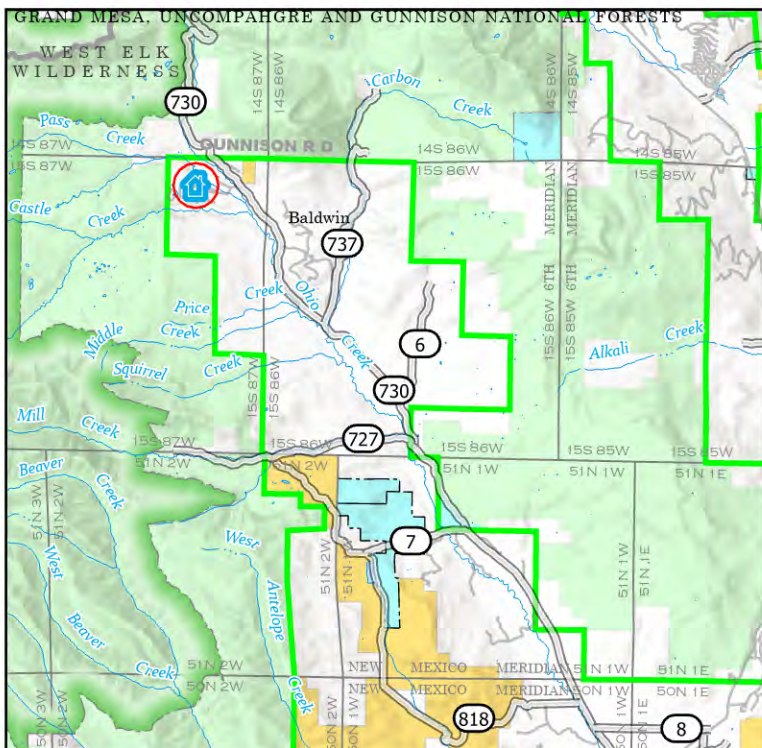




Location: 201 Mohawk Trl, WILDERNESS STREAMS FILING NO. 2

Coordinates (DDM): 38° 46.603' N, 107° 04.927' W

Triage Category: Non-Defensible, Prep and Leave
FIRESCOPE Triage Category: Not Threatened
Structure Number: 201 Mohawk Trl
Collected Date/Time: 8/3/2023 8:51:54 PM
Collected By: Kevin Brueck
Inspector's Position: EngB t
Type of Structure: Residential
Primary Structures: 1
Is the building Occupied?: Yes
Outbuildings: 0
Fuel Surrounding Structure: Shrub or timber
Defensible Space: 30 ft treated
Roof Material: Noncombustible or not applicable
Siding Material: Rock, concrete, metal
Electrical Power: Yes
Gas to Structure: Unknown
Hazards: Solar panels
Access to Site: T3/4 Engine
Describe Access: Narrow dirt road
Comm With ICP: Yes
Water Source: No reliable water source nearby
Safety Zone Present:
Mitigation Time (in hours): 1
Mitigation Description: Remove combustibles that are close to the house
Resources Needed to Protect Structure: Type 6
FIRESCOPE Tactics: Prep and Go
Notes: Walk out basement and porch on Charlie side

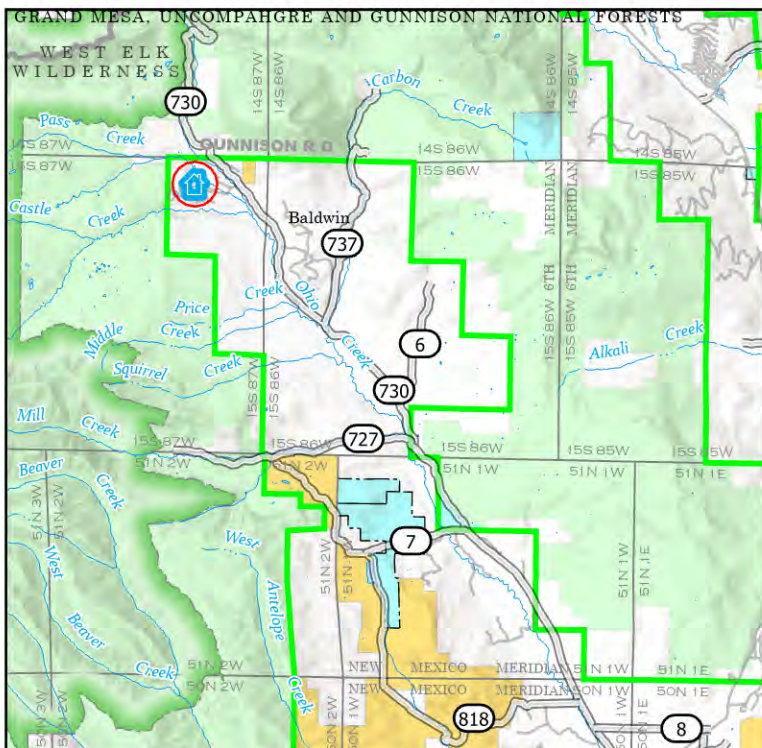





Location: 204 Mohawk Trl, WILDERNESS STREAMS FILING NO. 2

Coordinates (DDM): 38° 46.627' N, 107° 04.951' W

Triage Category: Non-Defensible, Prep and Leave
FIRESCOPE Triage Category: Not Threatened
Structure Number: 204 Mohawk Trl
Collected Date/Time: 8/3/2023 9:46:47 PM
Collected By: Kevin Brueck
Inspector's Position: EngB t
Type of Structure: Residential
Primary Structures: 1
Is the building Occupied?: No
Outbuildings: 1
Fuel Surrounding Structure: Shrub or timber
Defensible Space: Less than 30 ft treated
Roof Material: Combustible or no roof
Siding Material: Wood or open sided
Electrical Power: Unknown
Gas to Structure: Unknown
Hazards: Pile of propane cans on the porch
Access to Site: T6 Engine
Describe Access: Narrow, two track, entrance is easy to miss
Comm With ICP: Yes
Water Source: No reliable water source nearby
Safety Zone Present:
Mitigation Time (in hours): 5
Mitigation Description: Limping trees, clearing scrap and other combustibles materials away from structure, sprinklers
Resources Needed to Protect Structure: Type 6
FIRESCOPE Tactics: Prep and Go
Notes: Hunting cabin



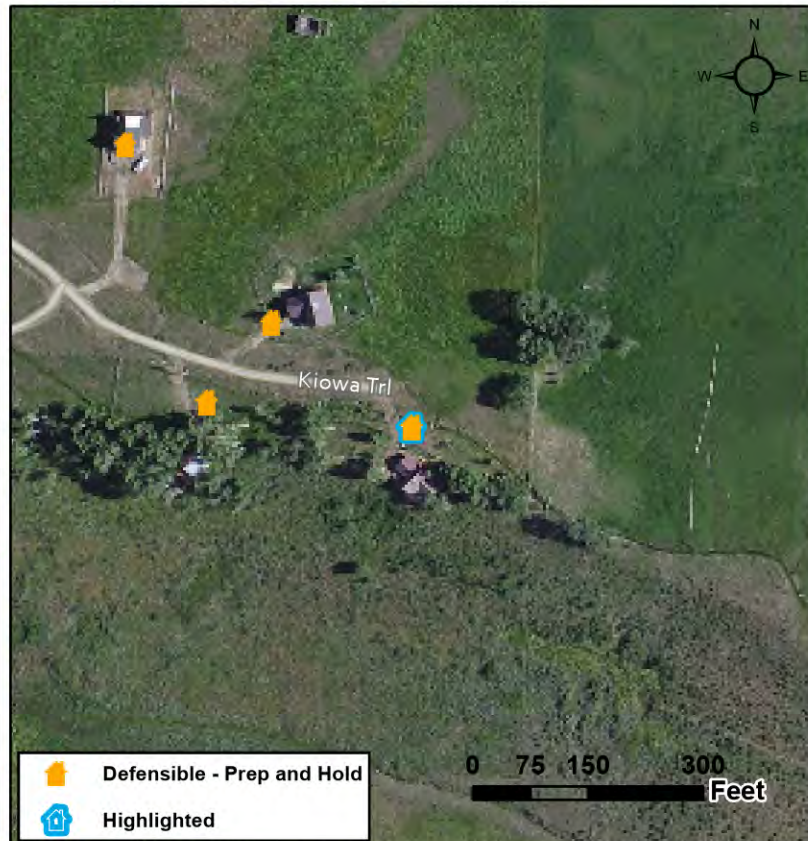
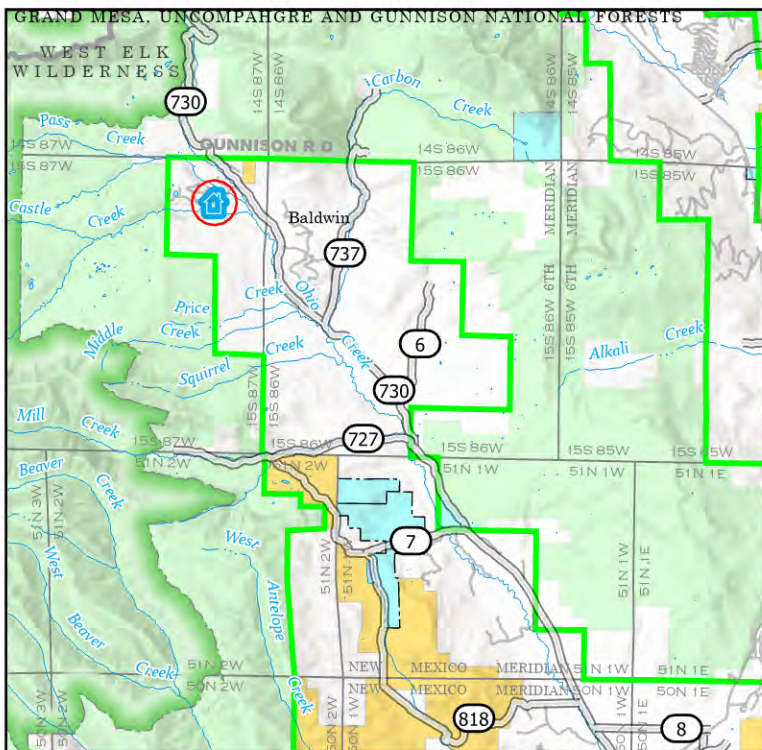
Non-Defensible - Prep and Leave
 Highlighted



Location: 205 Kiowa Trl, WILDERNESS STREAMS FILING NO. 2

Coordinates (DDM): 38° 46.301' N, 107° 04.499' W

Triage Category: Defensible, Prep and Hold
FIRESCOPE Triage Category: Threatened Defensible
Structure Number: 205 Kiowa Trl
Collected Date/Time: 8/3/2023 9:03:22 PM
Collected By: Cody Peterson
Inspector's Position: ENGB
Type of Structure: Residential
Primary Structures: 1
Is the building Occupied?: Yes
Outbuildings: 1
Fuel Surrounding Structure: Grass and shrub, hardwood litter
Defensible Space: 100 ft treated
Roof Material: Noncombustible or not applicable
Siding Material: Log construction
Electrical Power: Yes
Gas to Structure: No
Hazards: Top ridge
Access to Site: T1 Engine
Describe Access: Maintained gravel
Comm With ICP: Yes
Water Source: Reliable water source nearby
Safety Zone Present:
Mitigation Time (in hours): 1
Mitigation Description: Weed eat, disburse wood pile, limb spruce tree
Resources Needed to Protect Structure: Engine
FIRESCOPE Tactics: Prep and Defend
Notes: Top ridge

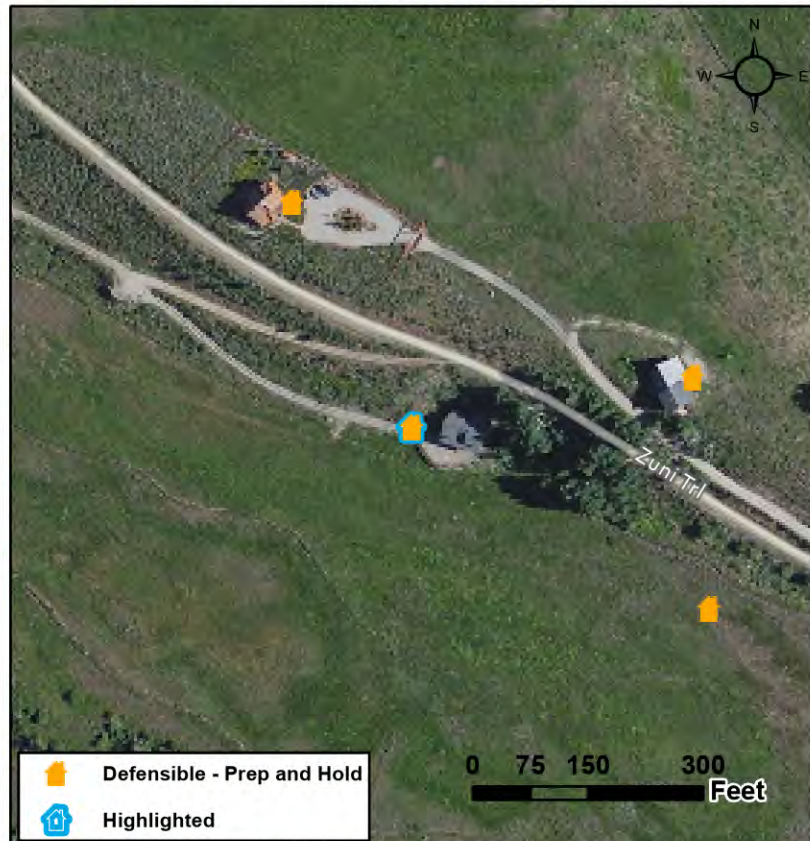
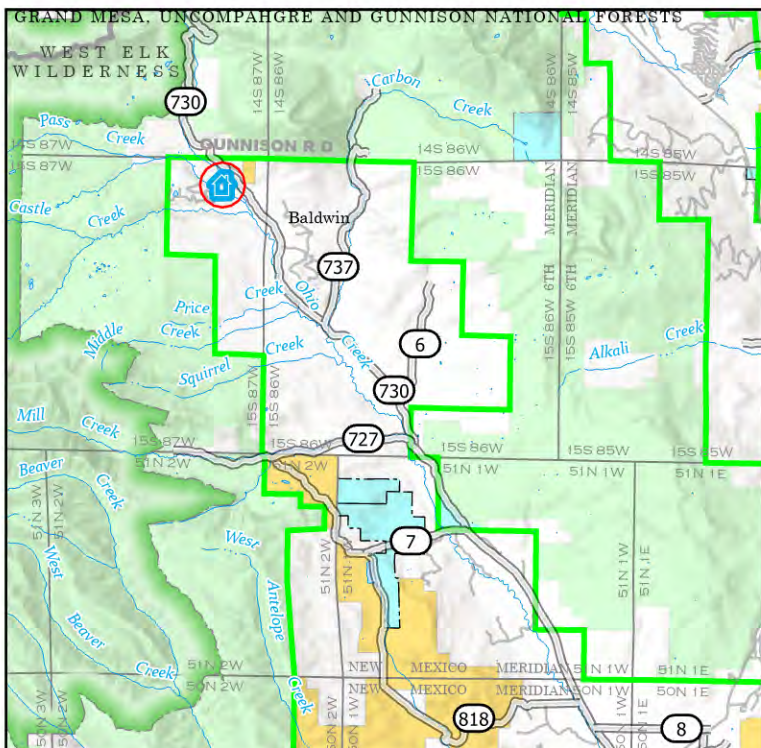




Location: 214 Zuni Trl, WILDERNESS STREAMS FILING NO. 2

Coordinates (DDM): 38° 46.621' N, 107° 04.319' W

Triage Category: Defensible, Prep and Hold
FIRESCOPE Triage Category: Not Threatened
Structure Number: 214 Zuni Trl
Collected Date/Time: 8/3/2023 6:39:23 PM
Collected By: Adam Altergott
Inspector's Position: EngB
Type of Structure: Residential
Primary Structures: 1
Is the building Occupied?: No
Outbuildings: 0
Fuel Surrounding Structure: Grass and shrub, hardwood litter
Defensible Space: Less than 30 ft treated
Roof Material: Noncombustible or not applicable
Siding Material: Log construction
Electrical Power: Yes
Gas to Structure: Yes
Hazards:
Access to Site: T3/4 Engine
Describe Access: Tight gravel road no turn around in driveway, back down driveway
Comm With ICP: Yes
Water Source: Reliable water source nearby
Safety Zone Present:
Mitigation Time (in hours): 2
Mitigation Description: Weed whacking around home move the firewood and lumber away and cut the snag behind home
Resources Needed to Protect Structure: 1 Type 3 or 6
FIRESCOPE Tactics: Prep and Defend
Notes: Propane tank with enclosed fence



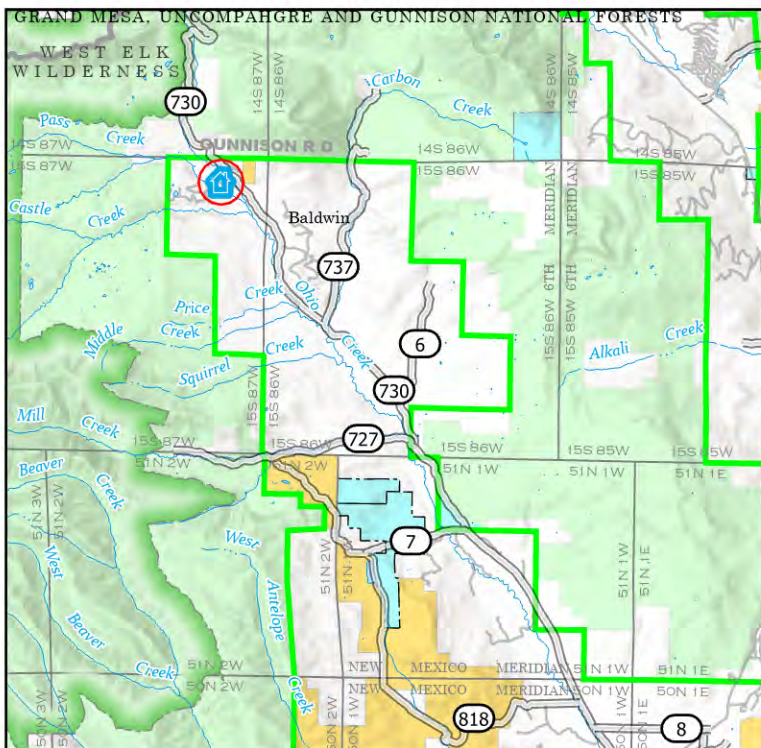
Defensible - Prep and Hold
 Highlighted



Location: 215 Zuni Trl, WILDERNESS STREAMS FILING NO. 2

Coordinates (DDM): 38° 46.669' N, 107° 04.353' W

Triage Category: Defensible, Prep and Hold
FIRESCOPE Triage Category: Not Threatened
Structure Number: 215 Zuni Trl
Collected Date/Time: 8/3/2023 6:14:26 PM
Collected By: Adam Altergott
Inspector's Position: Engb
Type of Structure: Residential
Primary Structures: 1
Is the building Occupied?: Yes
Outbuildings: 1
Fuel Surrounding Structure: Shrub or timber
Defensible Space: Less than 30 ft treated
Roof Material: Noncombustible or not applicable
Siding Material: Log construction
Electrical Power: Yes
Gas to Structure: Yes
Hazards: None
Access to Site: T1 Engine
Describe Access: Gravel driveway with turnaround
Comm With ICP: Yes
Water Source: Reliable water source nearby
Safety Zone Present:
Mitigation Time (in hours): 2
Mitigation Description: Weedwack brush
Resources Needed to Protect Structure: Any engine
FIRESCOPE Tactics: Prep and Defend
Notes: Log construction with metal roof and storage building.

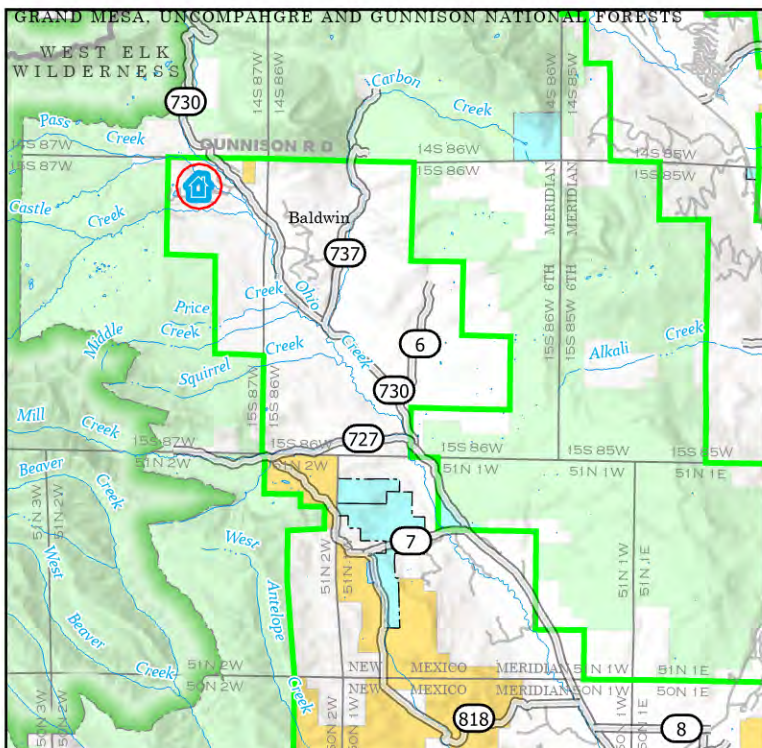




Location: 227 Mohawk Trl, WILDERNESS STREAMS FILING NO. 2

Coordinates (DDM): 38° 46.588' N, 107° 04.852' W

Triage Category: Non-Defensible, Prep and Leave
FIRESCOPE Triage Category: Not Threatened
Structure Number: 227 Mohawk Trl
Collected Date/Time: 8/3/2023 9:04:20 PM
Collected By: Kevin Brueck
Inspector's Position: EngB t
Type of Structure: Residential
Primary Structures: 1
Is the building Occupied?: Unknown
Outbuildings: 0
Fuel Surrounding Structure: Shrub or timber
Defensible Space: Less than 30 ft treated
Roof Material: Noncombustible or not applicable
Siding Material: Log construction
Electrical Power: Yes
Gas to Structure: Unknown
Hazards: Electric fence
Access to Site: T6 Engine
Describe Access: Narrow road, tough to get out
Comm With ICP: Yes
Water Source: No reliable water source nearby
Safety Zone Present:
Mitigation Time (in hours): 1
Mitigation Description: Clear slash and firewood near property, limb up some trees
Resources Needed to Protect Structure: Type 6
FIRESCOPE Tactics: Prep and Go
Notes:



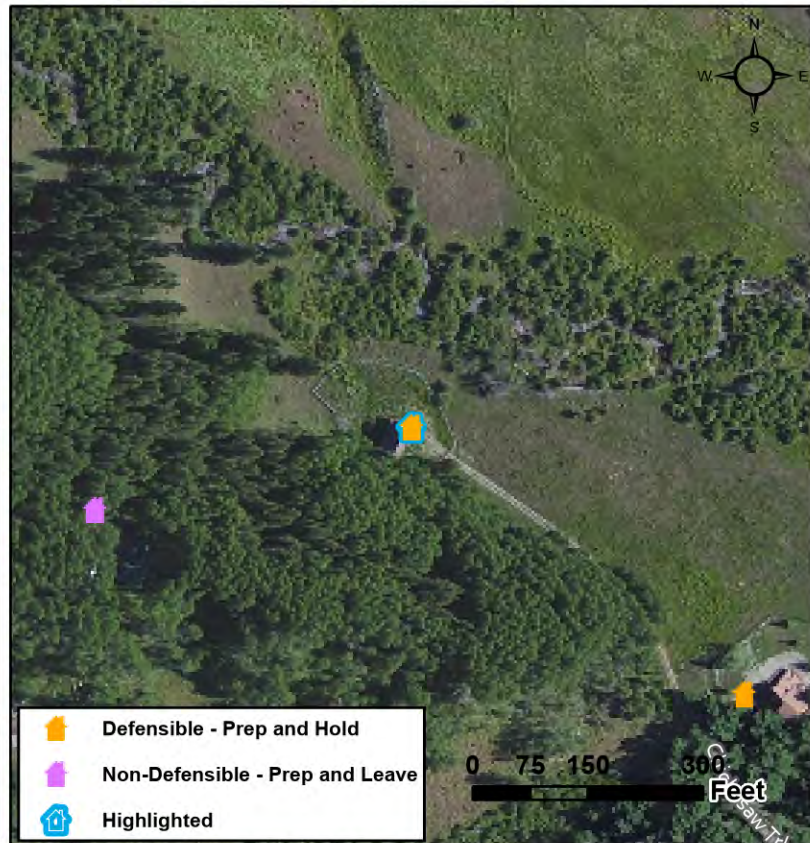
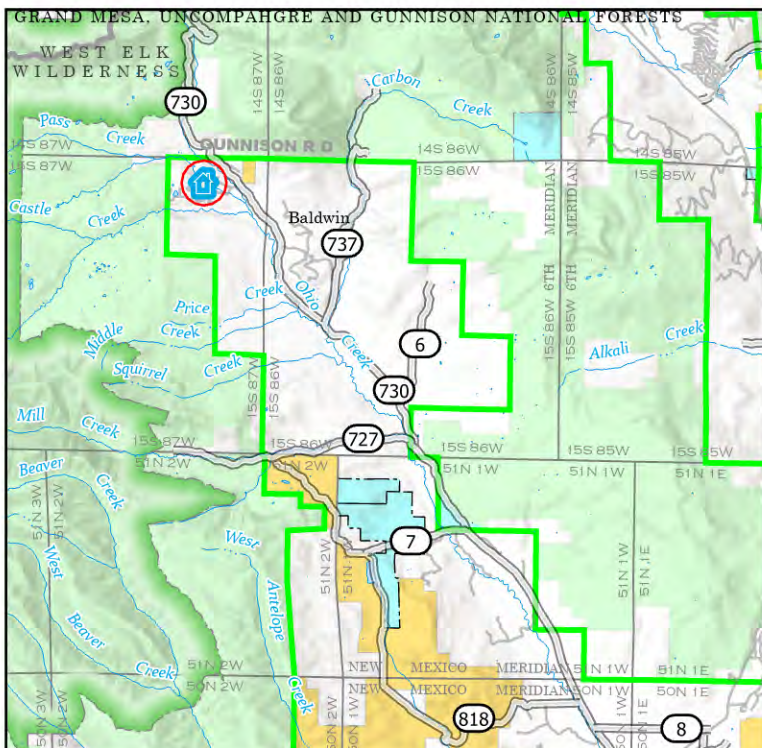
	Defensible - Prep and Hold
	Non-Defensible - Prep and Leave
	Highlighted



Location: 237 Chickasaw Trl, WILDERNESS STREAMS FILING NO. 2

Coordinates (DDM): 38° 46.651' N, 107° 04.742' W

Triage Category: Defensible, Prep and Hold
FIRESCOPE Triage Category: Not Threatened
Structure Number: 237 Chickasaw Trl
Collected Date/Time: 8/3/2023 7:56:26 PM
Collected By: Adam Altergott
Inspector's Position: EngB
Type of Structure: Residential
Primary Structures: 1
Is the building Occupied?: No
Outbuildings: 0
Fuel Surrounding Structure: Shrub or timber
Defensible Space: Less than 30 ft treated
Roof Material: Noncombustible or not applicable
Siding Material: Log construction
Electrical Power: Yes
Gas to Structure: Yes
Hazards: Propane tank north end of house
Access to Site: T3/4 Engine
Describe Access: Gravel road one way in one way out
Comm With ICP: Yes
Water Source: Reliable water source nearby
Safety Zone Present:
Mitigation Time (in hours): 2
Mitigation Description: Weed wacking and some small tree removal behind house
Resources Needed to Protect Structure: 1 type 3 or 4 engine
FIRESCOPE Tactics: Prep and Defend
Notes: Log panel siding





Location: 250 Mohawk trl, WILDERNESS STREAMS FILING NO. 2

Coordinates (DDM): 38° 46.632' N, 107° 04.828' W

Triage Category: Non-Defensible, Prep and Leave

FIRESCOPE Triage Category: Not Threatened

Structure Number: 250 Mohawk Trl

Collected Date/Time: 8/3/2023 9:14:13 PM

Collected By: Kevin Brueck

Inspector's Position: EngB t

Type of Structure: Residential

Primary Structures: 1

Is the building Occupied?: Yes

Outbuildings: 1

Fuel Surrounding Structure: Shrub or timber

Defensible Space: Less than 30 ft treated

Roof Material: Noncombustible or not applicable

Siding Material: Log construction

Electrical Power: Yes

Gas to Structure: Yes

Hazards:

Access to Site: T6 Engine

Describe Access: Narrow road, tough to turn around

Comm With ICP: Yes

Water Source: No reliable water source nearby

Safety Zone Present:

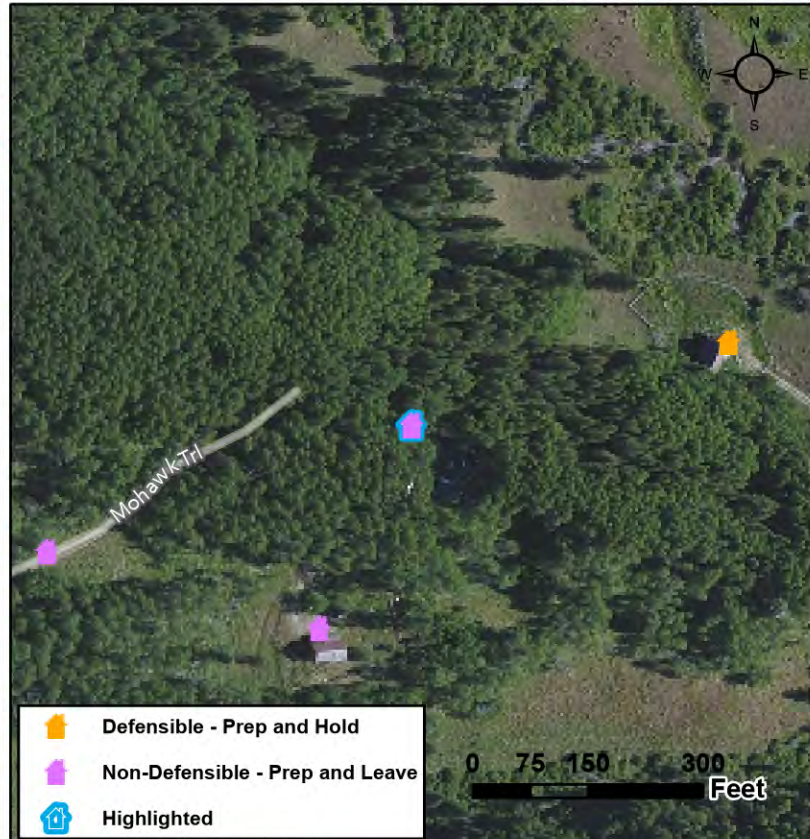
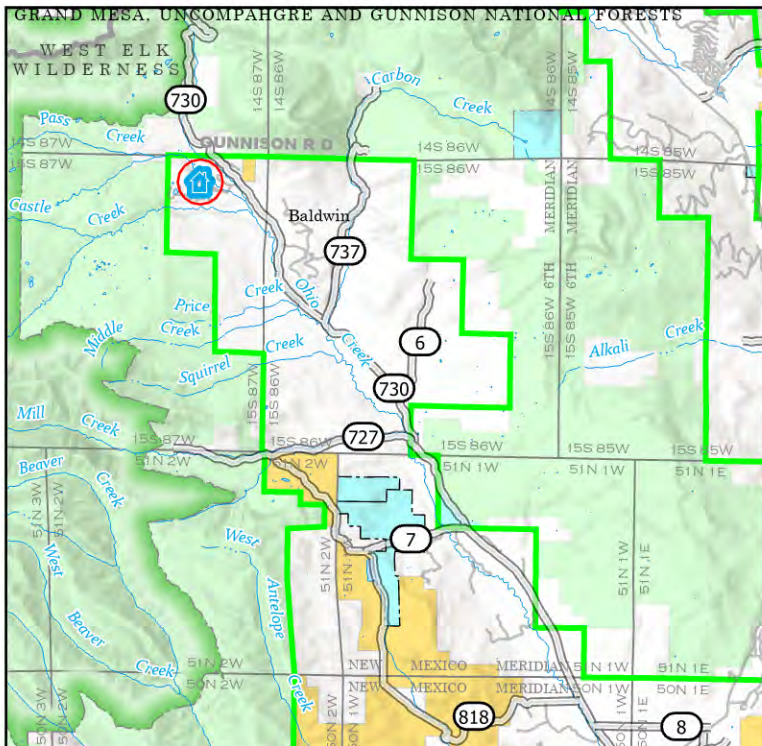
Mitigation Time (in hours): 3

Mitigation Description: Clear leaf litter, tall grass, limb trees

Resources Needed to Protect Structure: Type 6

FIRESCOPE Tactics: Prep and Go

Notes:

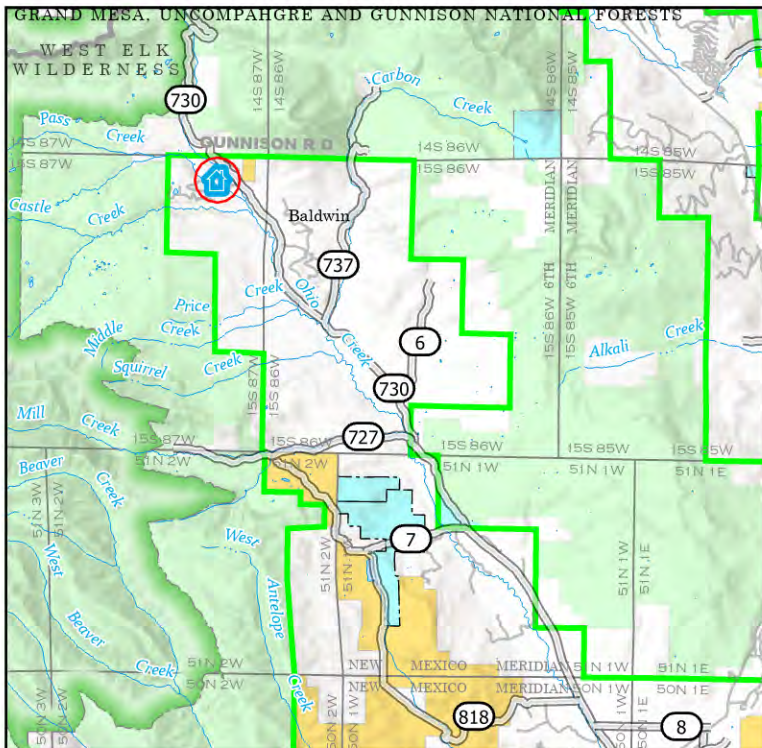




Location: 256 Zuni Trl, WILDERNESS STREAMS FILING NO. 2

Coordinates (DDM): 38° 46.670' N, 107° 04.437' W

Triage Category: Defensible, Prep and Hold
FIRESCOPE Triage Category: Not Threatened
Structure Number: 256 Zuni Trl
Collected Date/Time: 8/3/2023 6:39:23 PM
Collected By: Adam Altergott
Inspector's Position: EngB
Type of Structure: Residential
Primary Structures: 1
Is the building Occupied?: No
Outbuildings: 0
Fuel Surrounding Structure: Grass and shrub, hardwood litter
Defensible Space: Less than 30 ft treated
Roof Material: Noncombustible or not applicable
Siding Material: Log construction
Electrical Power: Yes
Gas to Structure: No
Hazards: Snag tree on north end of home
Access to Site: T3/4 Engine
Describe Access: Tight gravel road no turn around in driveway
Comm With ICP: Yes
Water Source: Reliable water source nearby
Safety Zone Present:
Mitigation Time (in hours): 2
Mitigation Description: Weed whacking around home move the firewood and lumber away and cut the snag behind home
Resources Needed to Protect Structure: Type 3 or 6
FIRESCOPE Tactics: Prep and Defend
Notes: Large deck around 3/4 of home built into hillside

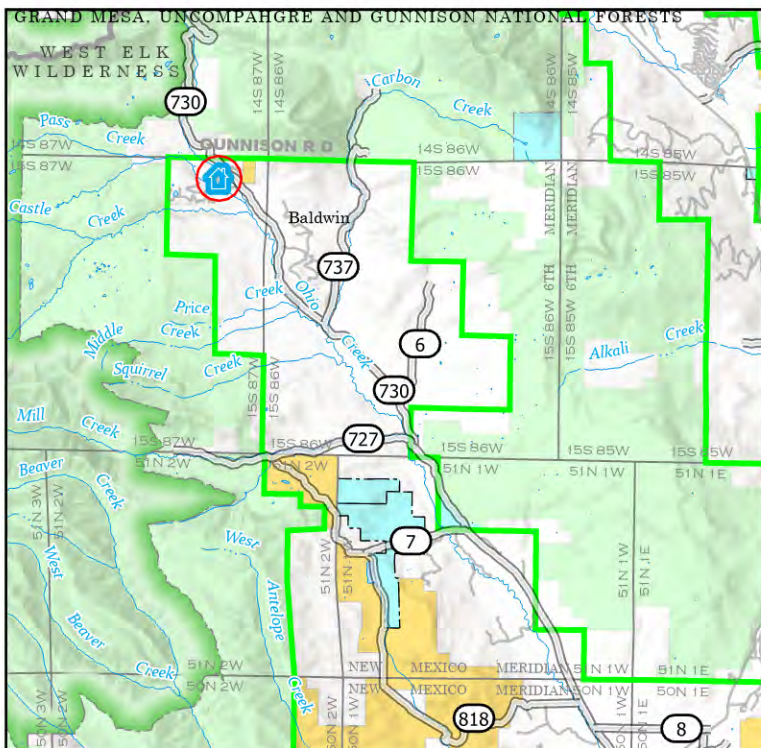




Location: 299 Zuni Trl, WILDERNESS STREAMS FILING NO. 2

Coordinates (DDM): 38° 46.737' N, 107° 04.403' W

Triage Category: Defensible, Prep and Hold
FIRESCOPE Triage Category: Not Threatened
Structure Number: 299 Zuni Trl
Collected Date/Time:
Collected By: Kevin Brueck
Inspector's Position: EngB t
Type of Structure: Residential
Primary Structures: 1
Is the building Occupied?: Yes
Outbuildings: 1
Fuel Surrounding Structure: Grass and shrub, hardwood litter
Defensible Space: 30 ft treated
Roof Material: Noncombustible or not applicable
Siding Material: Wood or open sided
Electrical Power: Yes
Gas to Structure: No
Hazards:
Access to Site: T1 Engine
Describe Access: Gravel road
Comm With ICP: Yes
Water Source: No reliable water source nearby
Safety Zone Present:
Mitigation Time (in hours): 1
Mitigation Description: Remove clear items from porch and around house
Resources Needed to Protect Structure: T6
FIRESCOPE Tactics: Prep and Defend
Notes: Wood porch

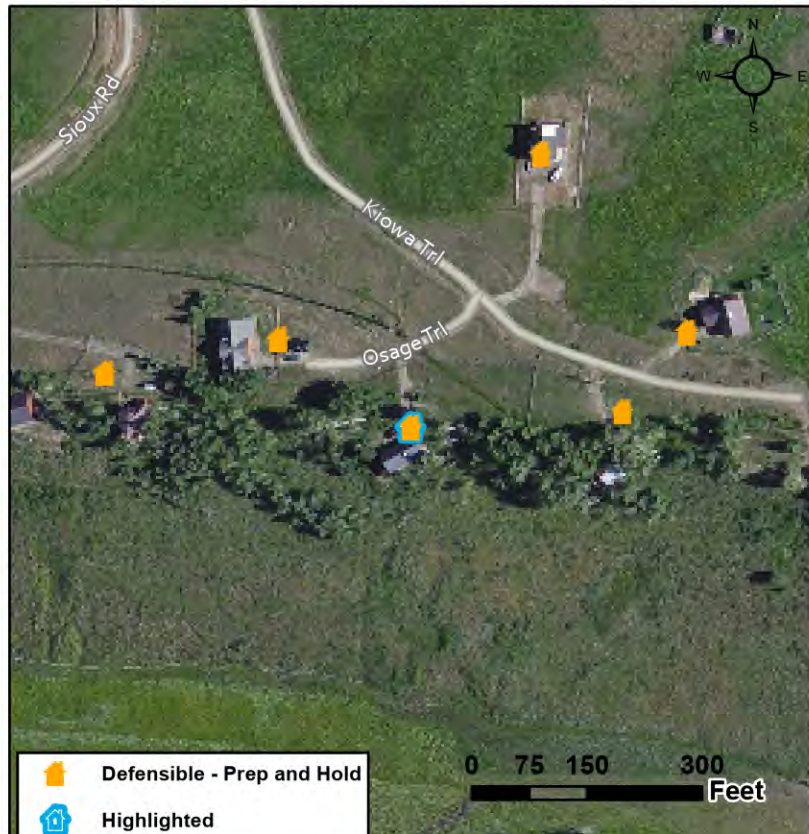
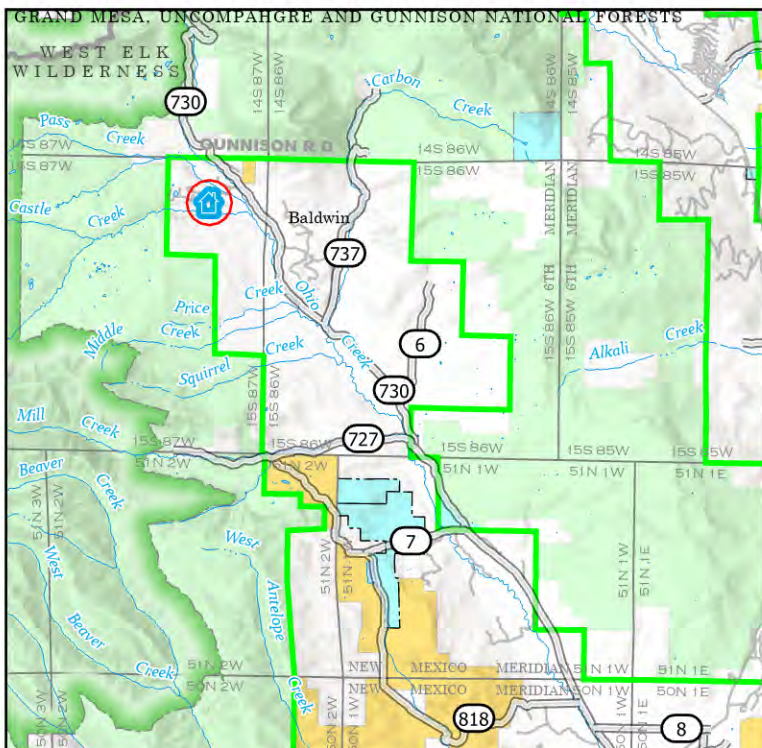




Location: 30 Osage Tr, WILDERNESS STREAMS FILING NO. 2

Coordinates (DDM): 38° 46.301' N, 107° 04.614' W

Triage Category: Defensible, Prep and Hold
FIRESCOPE Triage Category: Threatened Defensible
Structure Number: 30 Osage Trl
Collected Date/Time: 8/3/2023 9:11:02 PM
Collected By: Zak Slutzky
Inspector's Position: EngB (t)
Type of Structure: Residential
Primary Structures: 1
Is the building Occupied?: Unknown
Outbuildings: 0
Fuel Surrounding Structure: Grass and shrub, hardwood litter
Defensible Space: 30 ft treated
Roof Material: Noncombustible or not applicable
Siding Material: Wood or open sided
Electrical Power: Yes
Gas to Structure: Unknown
Hazards: Livestock, slope and wind alignment potential - light fuels downslope
Access to Site: T1 Engine
Describe Access: Unimproved 75' driveway no turnaround
Comm With ICP: Yes
Water Source: Limited or dependent on electricity
Safety Zone Present:
Mitigation Time (in hours): 1
Mitigation Description: Grass mowing, brushing
Resources Needed to Protect Structure: 1 engine
FIRESCOPE Tactics: Prep and Defend
Notes: Small 2 story residential

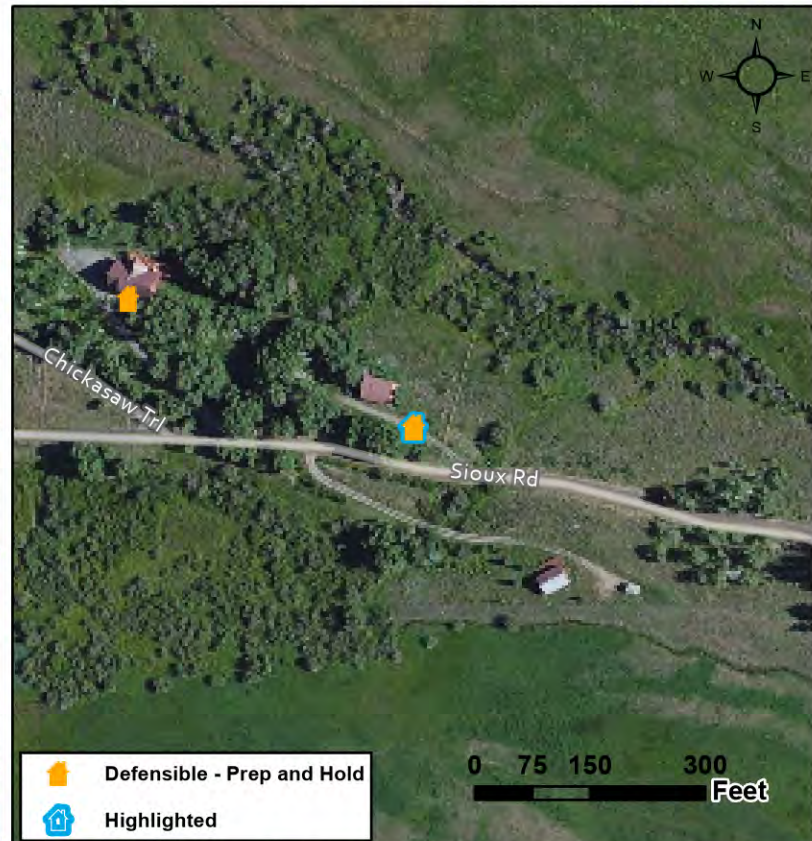
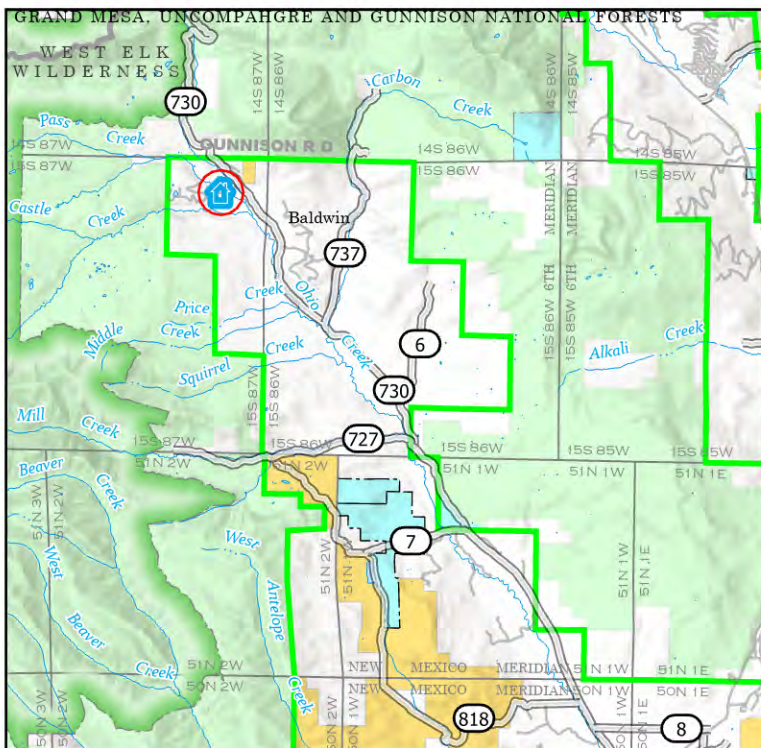




Location: 319 Sioux Rd, WILDERNESS STREAMS FILING NO. 2

Coordinates (DDM): 38° 46.484' N, 107° 04.353' W

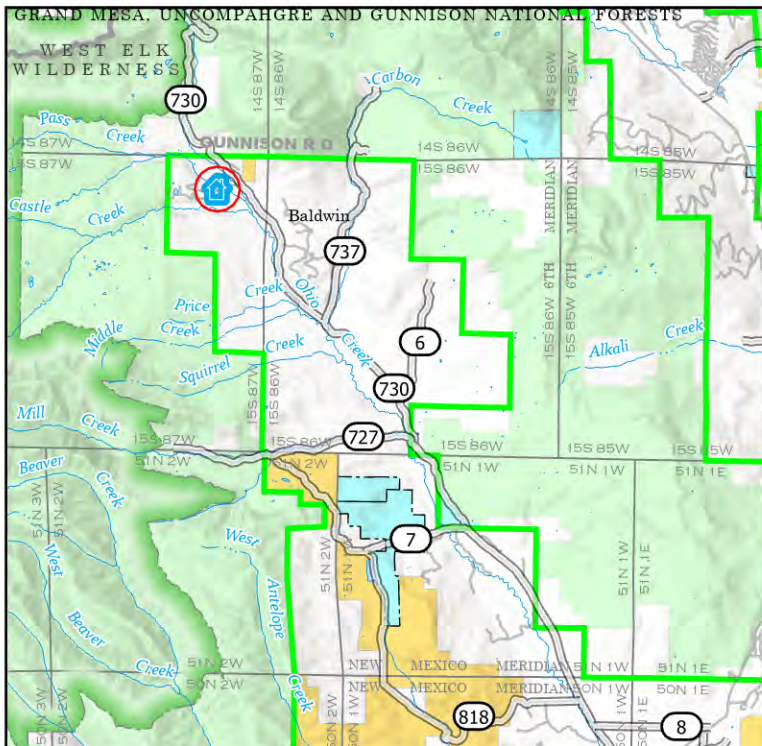
Triage Category: Defensible, Prep and Hold
FIRESCOPE Triage Category: Not Threatened
Structure Number: 319 Sioux Rd
Collected Date/Time: 8/3/2023 7:29:05 PM
Collected By: Adam Altergott
Inspector's Position: ENGB
Type of Structure: Residential
Primary Structures: 1
Is the building Occupied?: Yes
Outbuildings: 0
Fuel Surrounding Structure: Grass and shrub, hardwood litter
Defensible Space: Less than 30 ft treated
Roof Material: Noncombustible or not applicable
Siding Material: Log construction
Electrical Power: Yes
Gas to Structure: No
Hazards: No gas
Access to Site: T1 Engine
Describe Access: Through gate or stage along road
Comm With ICP: Yes
Water Source: Reliable water source nearby
Safety Zone Present:
Mitigation Time (in hours): 2
Mitigation Description: Limping up spruce trees along home, weed and grass cutting
Resources Needed to Protect Structure: 1 any type engine
FIRESCOPE Tactics: Prep and Defend
Notes: Deck over east side





Location: 373 Sioux Rd, WILDERNESS STREAMS FILING NO. 2
Coordinates (DDM): 38° 46.510' N, 107° 04.432' W

Triage Category: Defensible, Prep and Hold
FIRESCOPE Triage Category: Not Threatened
Structure Number: 373 Sioux Rd
Collected Date/Time: 8/3/2023 7:30:15 PM
Collected By: Kevin Bruek
Inspector's Position: EngB t
Type of Structure: Residential
Primary Structures: 1
Is the building Occupied?: Yes
Outbuildings: 0
Fuel Surrounding Structure: Shrub or timber
Defensible Space: Less than 30 ft treated
Roof Material: Noncombustible or not applicable
Siding Material: Wood or open sided
Electrical Power: Yes
Gas to Structure: Yes
Hazards:
Access to Site: T3/4 Engine
Describe Access: Gated, steep Drive way
Comm With ICP: Yes
Water Source: Reliable water source nearby
Safety Zone Present:
Mitigation Time (in hours): 2
Mitigation Description: Clear tall grass, limb trees
Resources Needed to Protect Structure: Type 6
FIRESCOPE Tactics: Prep and Defend
Notes:



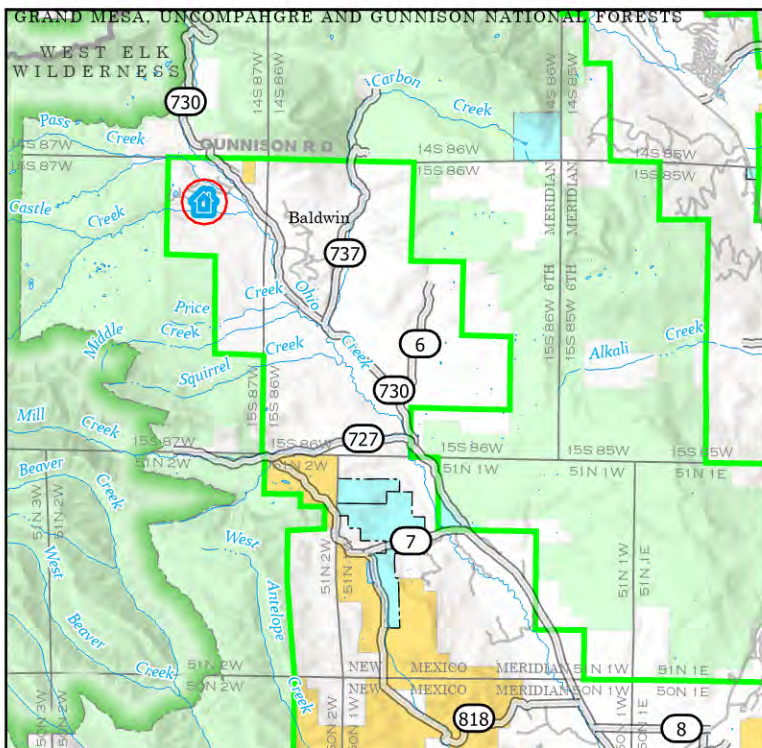
	Defensible - Prep and Hold
	Highlighted



Location: 38 Inca Tr, WILDERNESS STREAMS FILING NO. 2

Coordinates (DDM): 38° 46.313' N, 107° 04.728' W

Triage Category: Defensible, Prep and Hold
FIRESCOPE Triage Category: Threatened Defensible
Structure Number: 38 Inca Trl
Collected Date/Time: 8/3/2023 8:29:46 PM
Collected By: Cody Peterson
Inspector's Position: ENGB
Type of Structure: Residential
Primary Structures: 1
Is the building Occupied?: Yes
Outbuildings: 0
Fuel Surrounding Structure: Grass and shrub, hardwood litter
Defensible Space: 100 ft treated
Roof Material: Noncombustible or not applicable
Siding Material: Log construction
Electrical Power: Yes
Gas to Structure: No
Hazards: Mid-slope
Access to Site: T1 Engine
Describe Access: Maintained gravel
Comm With ICP: Yes
Water Source: Reliable water source nearby
Safety Zone Present:
Mitigation Time (in hours): 1
Mitigation Description: Weed eat
Resources Needed to Protect Structure:
FIRESCOPE Tactics: Prep and Defend
Notes: Mid-slope

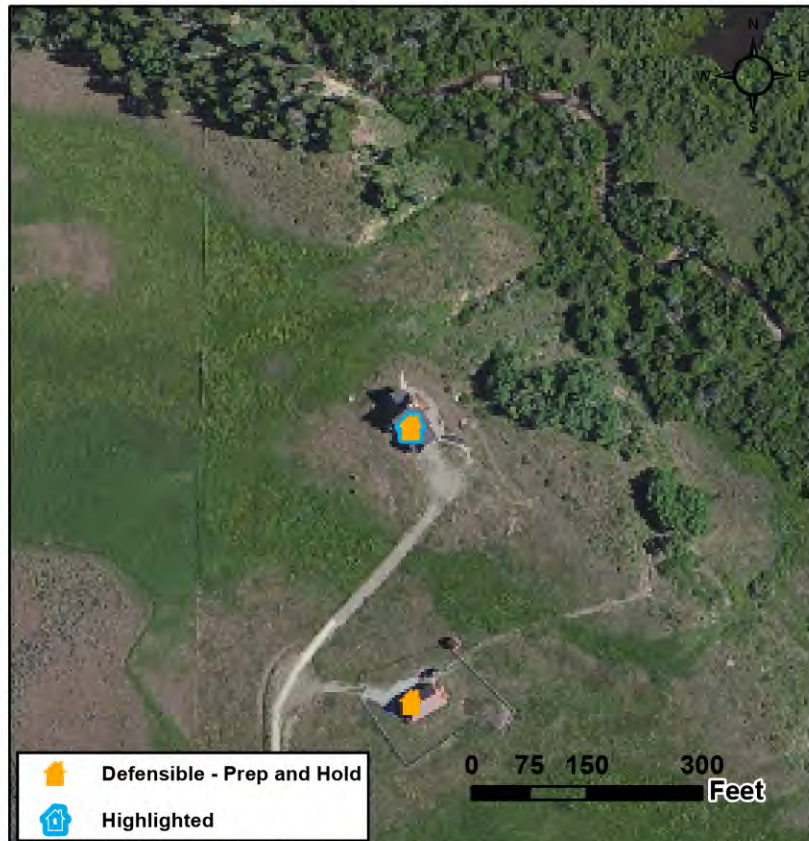
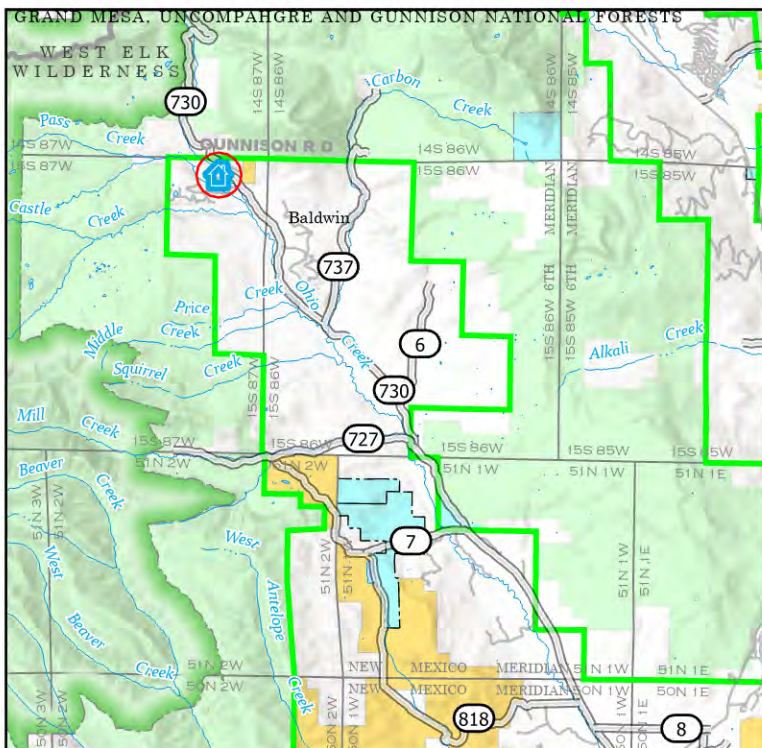




Location: 385 Zuni Trl, WILDERNESS STREAMS FILING NO. 2

Coordinates (DDM): 38° 46.796' N, 107° 04.405' W

Triage Category: Defensible, Prep and Hold
FIRESCOPE Triage Category: Not Threatened
Structure Number: 385 Zuni Trl
Collected Date/Time: 8/3/2023 6:29:43 PM
Collected By: Kevin Brueck
Inspector's Position: EngB t
Type of Structure: Residential
Primary Structures: 1
Is the building Occupied?: No
Outbuildings: 0
Fuel Surrounding Structure: Grass and shrub, hardwood litter
Defensible Space: 30 ft treated
Roof Material: Noncombustible or not applicable
Siding Material: Log construction
Electrical Power: Yes
Gas to Structure: No
Hazards: Transformer by gate
Access to Site: T3/4 Engine
Describe Access: Gravel road, Gated
Comm With ICP: Yes
Water Source: No reliable water source nearby
Safety Zone Present:
Mitigation Time (in hours): 1
Mitigation Description: Trim shrub/ Bush
Resources Needed to Protect Structure: Type 6
FIRESCOPE Tactics: Prep and Defend
Notes: Front and back porch, walk out basement

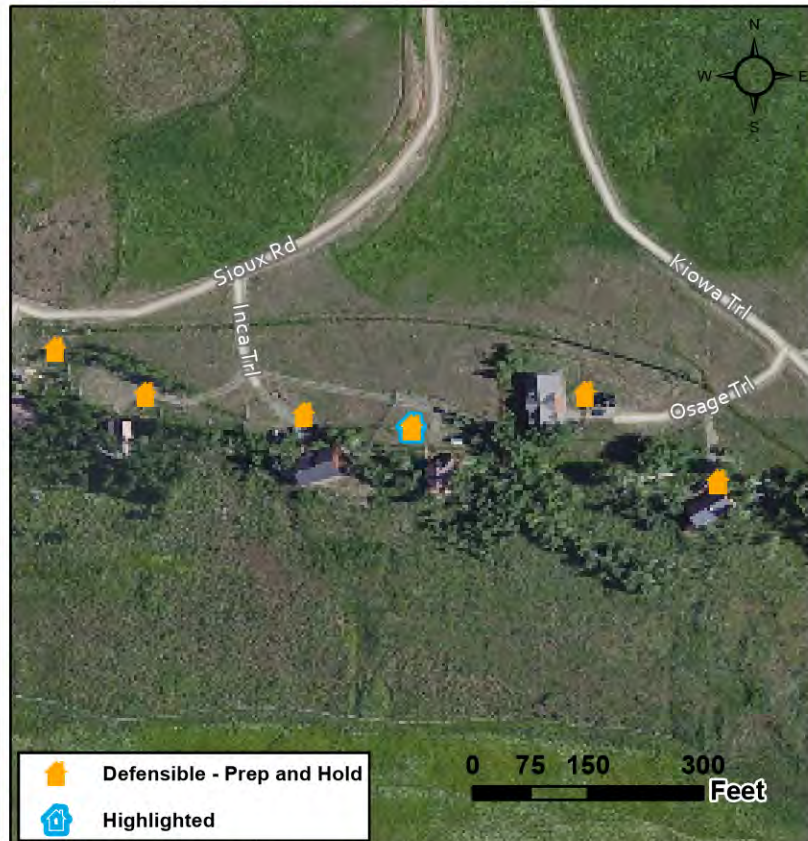
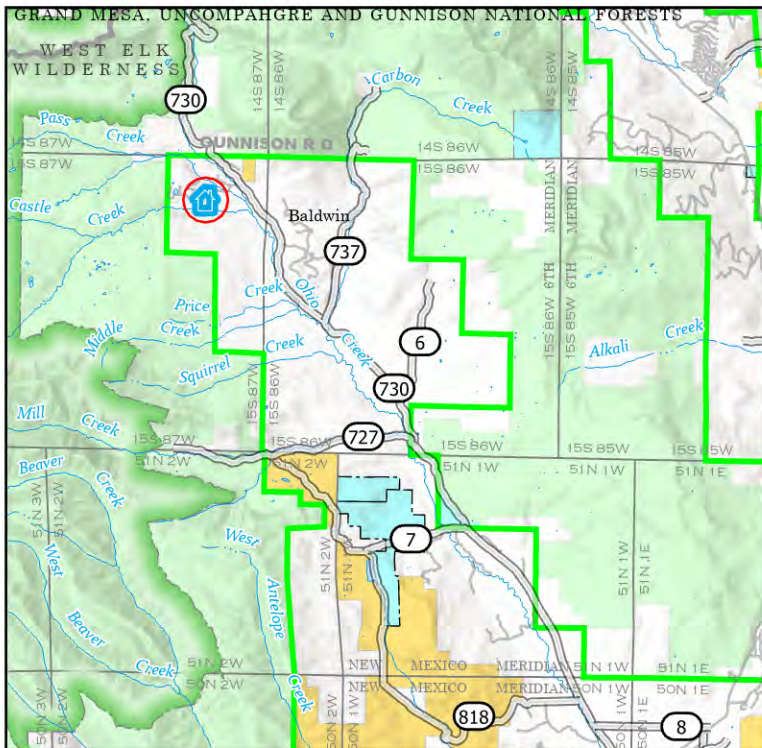




Location: 45 Inca tr, WILDERNESS STREAMS FILING NO. 2

Coordinates (DDM): 38° 46.311' N, 107° 04.698' W

Triage Category: Defensible, Prep and Hold
FIRESCOPE Triage Category: Threatened Defensible
Structure Number: 45 Inca Trl
Collected Date/Time: 8/3/2023 8:36:12 PM
Collected By: Cody Peterson
Inspector's Position: ENGB
Type of Structure: Residential
Primary Structures: 1
Is the building Occupied?: No
Outbuildings: 0
Fuel Surrounding Structure: Grass and shrub, hardwood litter
Defensible Space: 100 ft treated
Roof Material: Noncombustible or not applicable
Siding Material: Log construction
Electrical Power: Yes
Gas to Structure: No
Hazards: Top ridge, aspen snag
Access to Site: T1 Engine
Describe Access: Maintained gravel
Comm With ICP: Yes
Water Source: Reliable water source nearby
Safety Zone Present:
Mitigation Time (in hours): 1
Mitigation Description: Weed eat, disburse wood pile under deck and patio furniture
Resources Needed to Protect Structure: Engine
FIRESCOPE Tactics: Prep and Defend
Notes: Top ridge

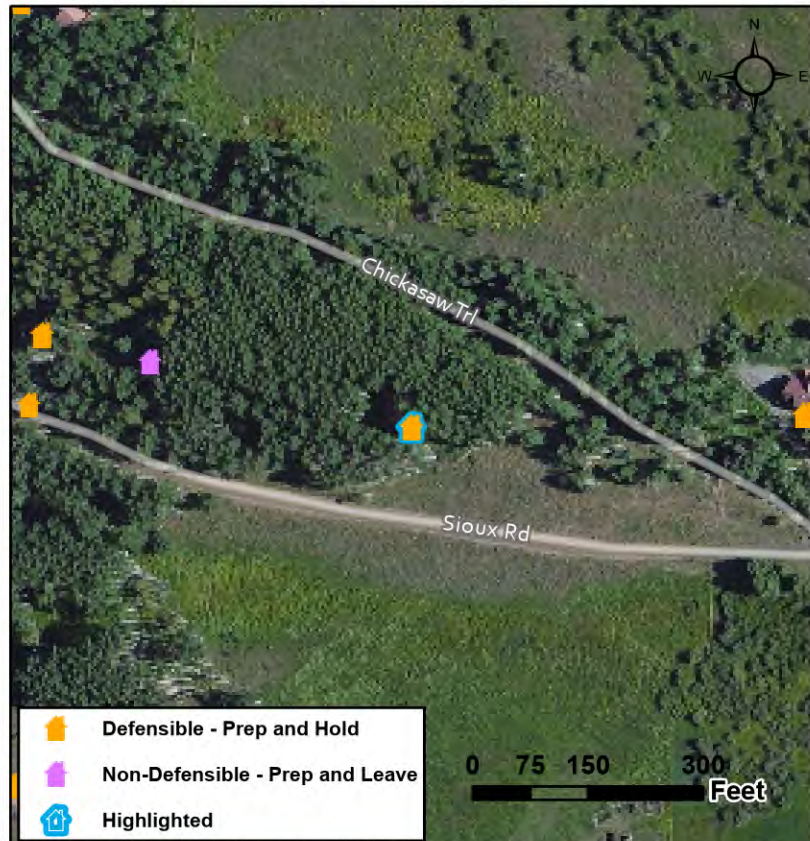
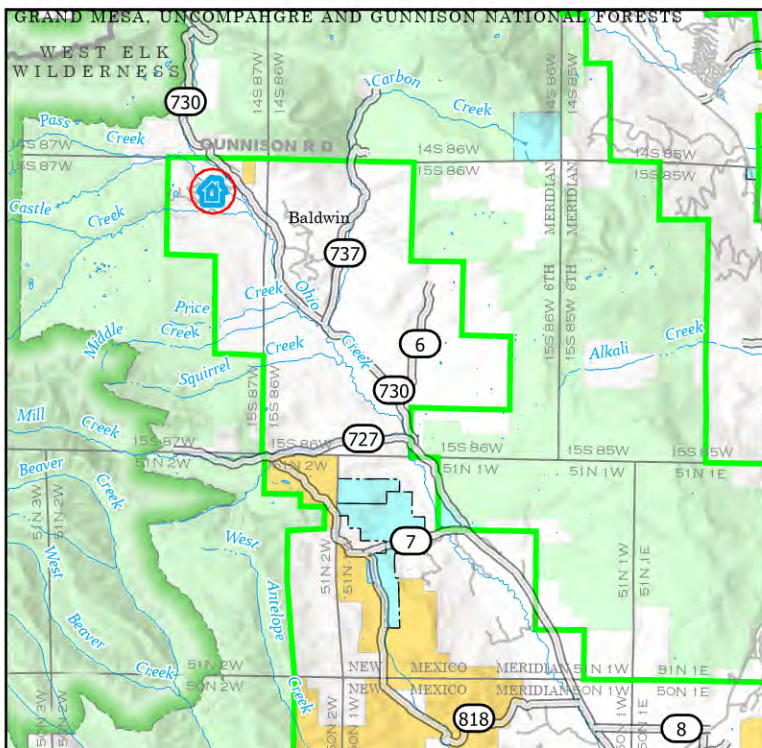




Location: 453 Sioux Rd, WILDERNESS STREAMS FILING NO. 2

Coordinates (DDM): 38° 46.506' N, 107° 04.540' W

Triage Category: Defensible, Prep and Hold
FIRESCOPE Triage Category: Not Threatened
Structure Number: 453 Sioux Rd
Collected Date/Time: 8/3/2023 7:53:05 PM
Collected By: Kevin Brueck
Inspector's Position: EngB t
Type of Structure: Residential
Primary Structures: 1
Is the building Occupied?: Yes
Outbuildings:
Fuel Surrounding Structure: Shrub or timber
Defensible Space: Less than 30 ft treated
Roof Material: Noncombustible or not applicable
Siding Material: Log construction
Electrical Power: Yes
Gas to Structure: Unknown
Hazards: On an aggressive slope
Access to Site: T3/4 Engine
Describe Access: Main Road
Comm With ICP: Yes
Water Source: No reliable water source nearby
Safety Zone Present:
Mitigation Time (in hours): 5
Mitigation Description: Clear trees, remove leaf litter, limb, tall grasses
Resources Needed to Protect Structure: Type 3
FIRESCOPE Tactics: Prep and Defend
Notes: Bunk house as the other structure





Location: 519 Sioux Rd, WILDERNESS STREAMS FILING NO. 2

Coordinates (DDM): 38° 46.519' N, 107° 04.612' W

Triage Category: Non-Defensible, Prep and Leave

FIRESCOPE Triage Category: Not Threatened

Structure Number: 519 Sioux Rd

Collected Date/Time: 8/3/2023 8:12:32 PM

Collected By: Kevin Brueck

Inspector's Position: EngB t

Type of Structure: Residential

Primary Structures: 1

Is the building Occupied?: Yes

Outbuildings: 0

Fuel Surrounding Structure: Shrub or timber

Defensible Space: Less than 30 ft treated

Roof Material: Noncombustible or not applicable

Siding Material: Log construction

Electrical Power: Yes

Gas to Structure: Yes

Hazards: Far side slope

Access to Site: T3/4 Engine

Describe Access: Off the main road

Comm With ICP: Yes

Water Source: No reliable water source nearby

Safety Zone Present:

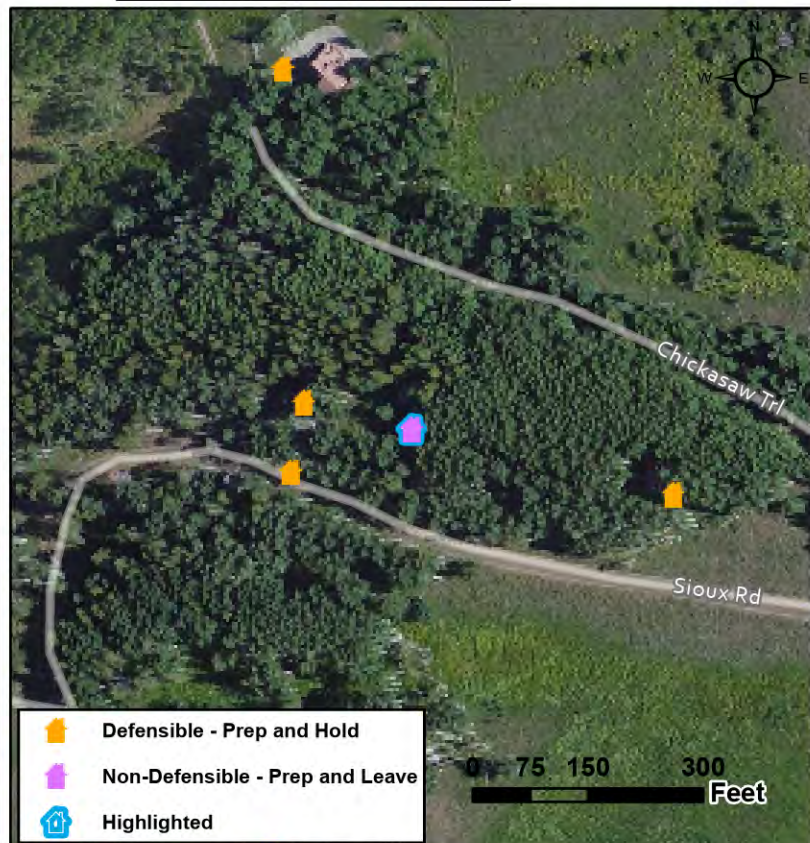
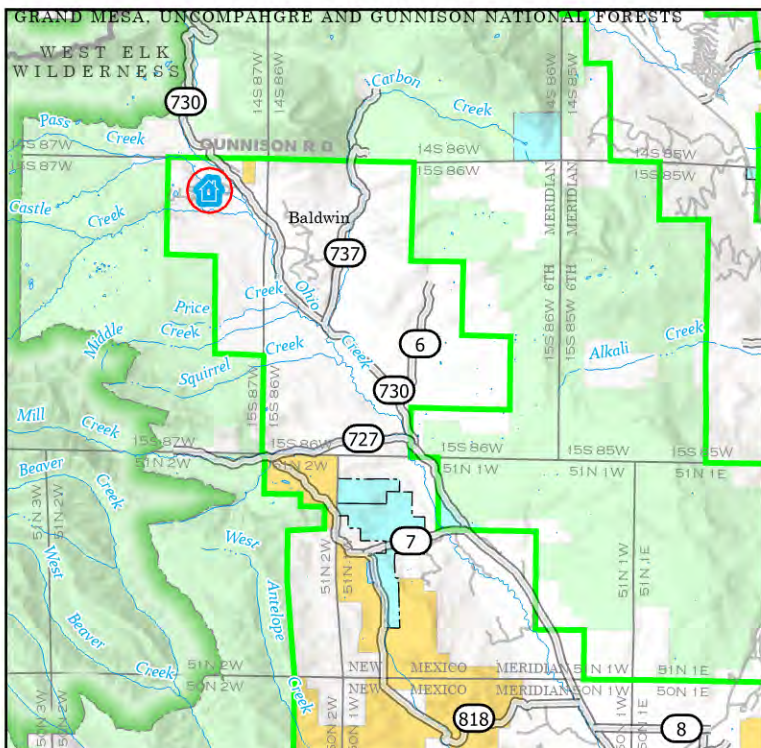
Mitigation Time (in hours): 3

Mitigation Description: Pull combustibles away from house, clear grass and leaf litter

Resources Needed to Protect Structure: Type 3

FIRESCOPE Tactics: Prep and Go

Notes: Porch and balcony in the back

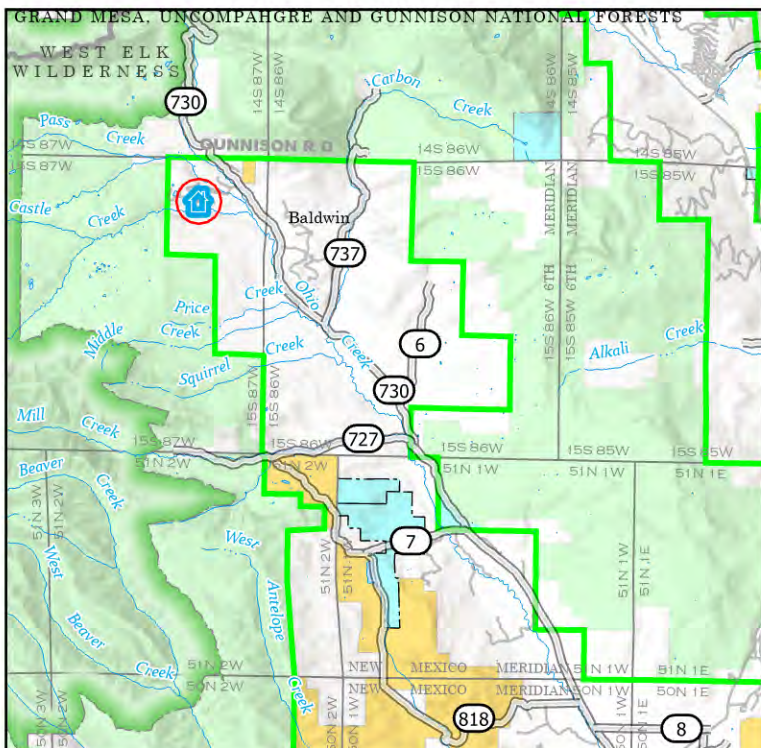





Location: 52 Castle Creek Rd, WILDERNESS STREAMS FILING NO. 2

Coordinates (DDM): 38° 46.321' N, 107° 04.854' W

Triage Category: Defensible, Prep and Hold
FIRESCOPE Triage Category: Threatened Defensible
Structure Number: 52 Castle Creek Rd
Collected Date/Time: 8/3/2023 8:32:43 PM
Collected By: Jesse Gallup
Inspector's Position: FFTI
Type of Structure: Residential
Primary Structures: 1
Is the building Occupied?: Yes
Outbuildings: 0
Fuel Surrounding Structure: Grass and shrub, hardwood litter
Defensible Space: Less than 30 ft treated
Roof Material: Noncombustible or not applicable
Siding Material: Log construction
Electrical Power: Yes
Gas to Structure: Unknown
Hazards: Brush around home , steep hill behind structure
Access to Site: T3/4 Engine
Describe Access: Gravel 2 track with easy access
Comm With ICP: Yes
Water Source: Limited or dependent on electricity
Safety Zone Present:
Mitigation Time (in hours): 1
Mitigation Description: Removal of combustibles around structure, sprinklers around home
Resources Needed to Protect Structure: 1 engine
FIRESCOPE Tactics: Prep and Defend
Notes: New build log construction with lots of small fuels around structure

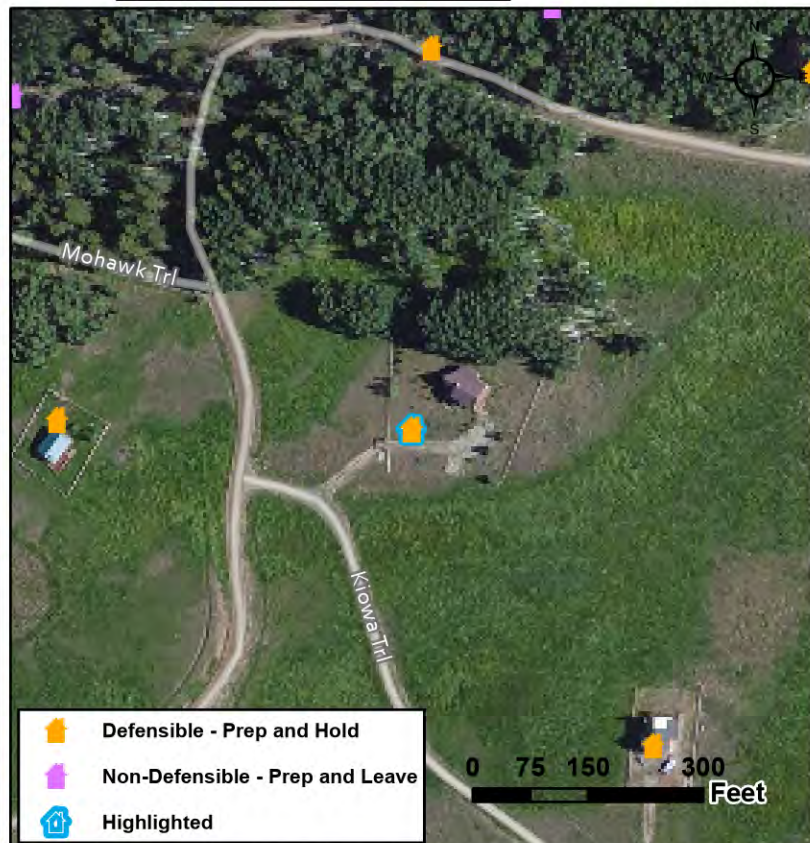
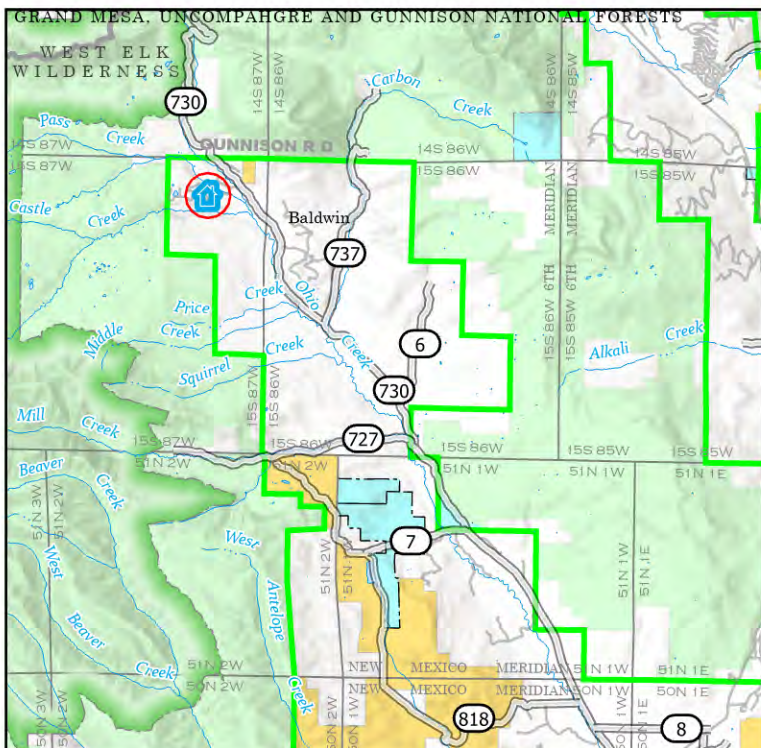




Location: 57 Kiowa Trl, WILDERNESS STREAMS FILING NO. 2

Coordinates (DDM): 38° 46.427' N, 107° 04.648' W

Triage Category: Defensible, Prep and Hold
FIRESCOPE Triage Category: Threatened Defensible
Structure Number: 57 Kiowa Trl
Collected Date/Time: 8/3/2023 9:26:07 PM
Collected By: Cody Peterson
Inspector's Position: ENGB
Type of Structure: Residential
Primary Structures: 1
Is the building Occupied?: No
Outbuildings: 1
Fuel Surrounding Structure: Grass and shrub, hardwood litter
Defensible Space: 100 ft treated
Roof Material: Noncombustible or not applicable
Siding Material: Log construction
Electrical Power: Yes
Gas to Structure: Yes
Hazards: Open unfinished porch, NG fed generator
Access to Site: T1 Engine
Describe Access: Maintained gravel
Comm With ICP: Yes
Water Source: Reliable water source nearby
Safety Zone Present:
Mitigation Time (in hours): 1
Mitigation Description: Weed eat
Resources Needed to Protect Structure:
FIRESCOPE Tactics: Prep and Defend
Notes:

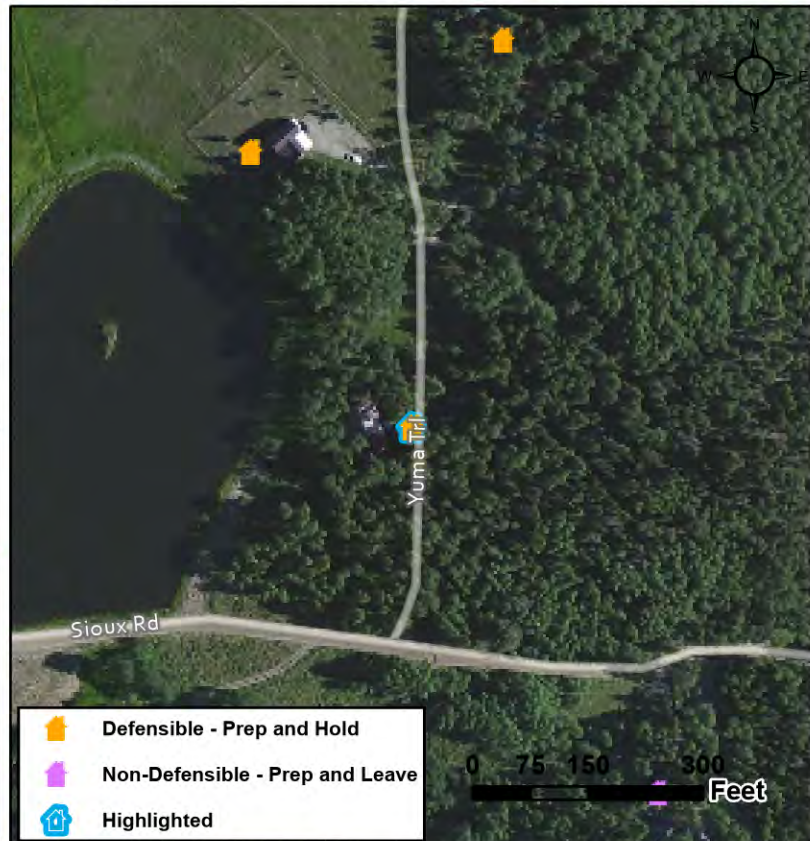
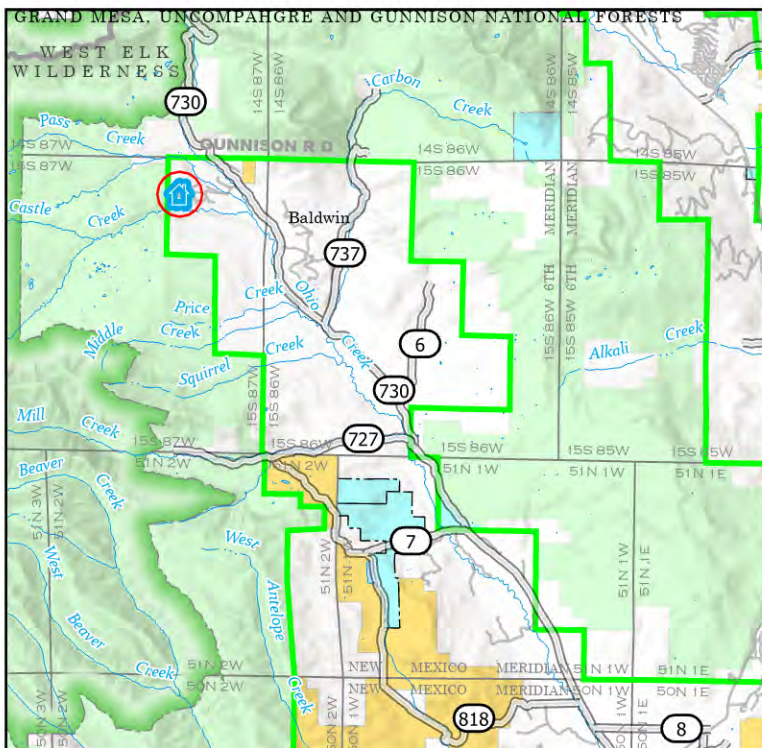




Location: 57 Yuma Tr, WILDERNESS STREAMS FILING NO. 2

Coordinates (DDM): 38° 46.442' N, 107° 05.291' W

Triage Category: Defensible, Prep and Hold
FIRESCOPE Triage Category: Threatened Defensible
Structure Number: 57 Yuma Tr
Collected Date/Time: 8/3/2023 7:32:26 PM
Collected By: Cody Peterson
Inspector's Position: ENGB
Type of Structure: Residential
Primary Structures: 1
Is the building Occupied?: No
Outbuildings: 1
Fuel Surrounding Structure: Shrub or timber
Defensible Space: 30 ft treated
Roof Material: Noncombustible or not applicable
Siding Material: Log construction
Electrical Power: Yes
Gas to Structure: No
Hazards:
Access to Site: T1 Engine
Describe Access: Maintained gravel
Comm With ICP: Yes
Water Source: Reliable water source nearby
Safety Zone Present:
Mitigation Time (in hours): 1
Mitigation Description: Weed eat, limb trees, disburse wood pile, deck contents
Resources Needed to Protect Structure: Engine
FIRESCOPE Tactics: Prep and Defend
Notes:

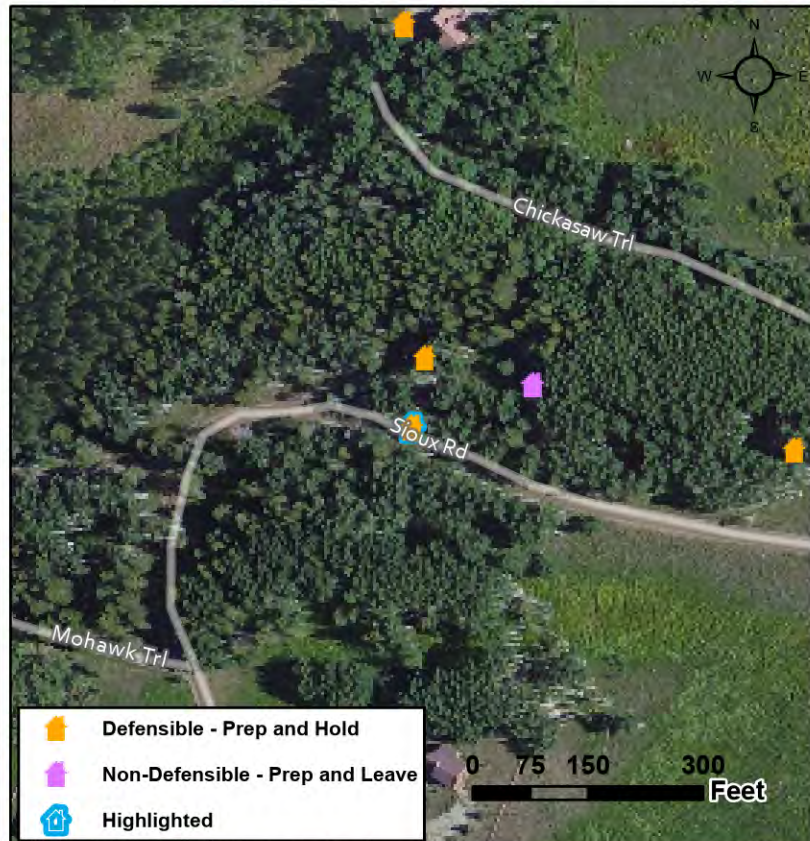
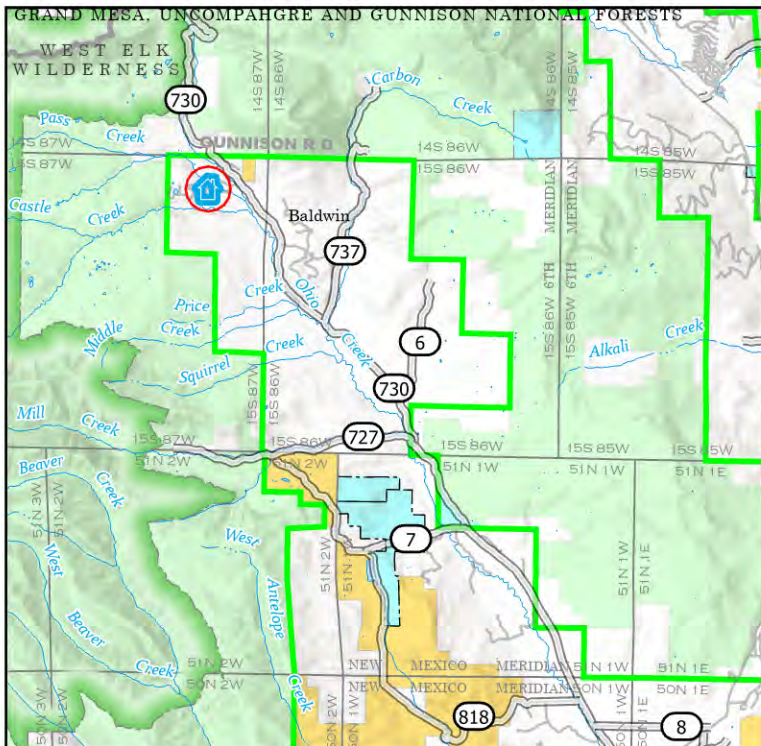




Location: 591 Sioux Rd, WILDERNESS STREAMS FILING NO. 2

Coordinates (DDM): 38° 46.509' N, 107° 04.645' W

Triage Category: Defensible, Prep and Hold
FIRESCOPE Triage Category: Threatened Defensible
Structure Number: 591 Sioux Rd - 1
Collected Date/Time: 8/2/2023 9:07:32 PM
Collected By: Tim Daly
Inspector's Position: OPBD
Type of Structure: Residential
Primary Structures: 1
Is the building Occupied?: Yes
Outbuildings: 0
Fuel Surrounding Structure: Shrub or timber
Defensible Space: Less than 30 ft treated
Roof Material: Noncombustible or not applicable
Siding Material: Log construction
Electrical Power: Yes
Gas to Structure: Yes
Hazards:
Access to Site: T3/4 Engine
Describe Access: CR 730 to Sioux Road
Comm With ICP: Yes
Water Source: No reliable water source nearby
Safety Zone Present:
Mitigation Time (in hours): 2
Mitigation Description: Fuel mitigation, handling, sprinkler setup with pumpkin
Resources Needed to Protect Structure: 1 type 3 engine
FIRESCOPE Tactics: Prep and Defend
Notes: Underground electric and gas

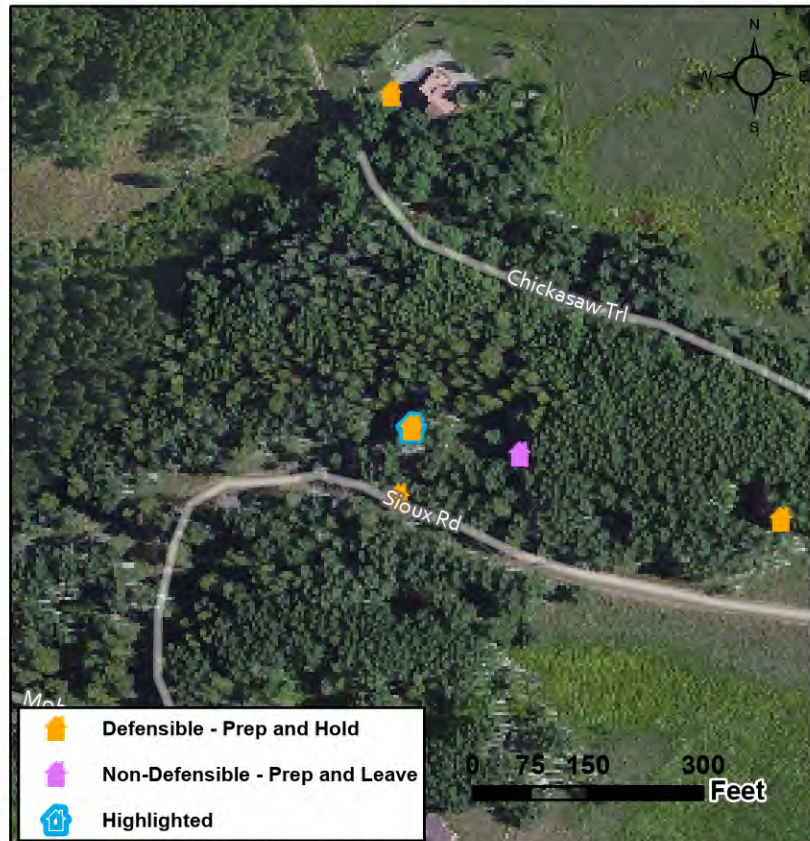
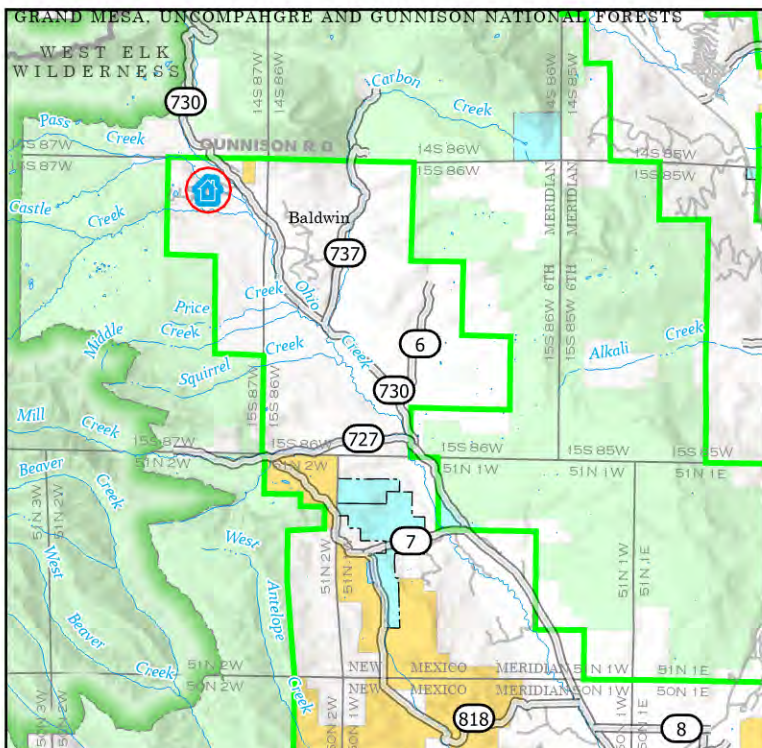




Location: 591 Sioux rd, WILDERNESS STREAMS FILING NO. 2

Coordinates (DDM): 38° 46.524' N, 107° 04.642' W

Triage Category: Defensible, Prep and Hold
FIRESCOPE Triage Category: Not Threatened
Structure Number: 591 Sioux Rd - 2
Collected Date/Time: 8/3/2023 8:12:59 PM
Collected By: Adam Altergott
Inspector's Position: EngB
Type of Structure: Residential
Primary Structures: 1
Is the building Occupied?: No
Outbuildings: 0
Fuel Surrounding Structure: Shrub or timber
Defensible Space: 30 ft treated
Roof Material: Noncombustible or not applicable
Siding Material: Wood or open sided
Electrical Power: Yes
Gas to Structure: Unknown
Hazards: Nearby dead standing aspen snags
Access to Site: T1 Engine
Describe Access: Back into driveway, 9 foot gate entrance
Comm With ICP: Yes
Water Source: Reliable water source nearby
Safety Zone Present:
Mitigation Time (in hours): 2
Mitigation Description: Rake leaves, remove wood, firewood, cut grass
Resources Needed to Protect Structure: 1 any type engine
FIRESCOPE Tactics: Prep and Defend
Notes: A frame build Suspended floor plan, large heat, fire access to underneath structure

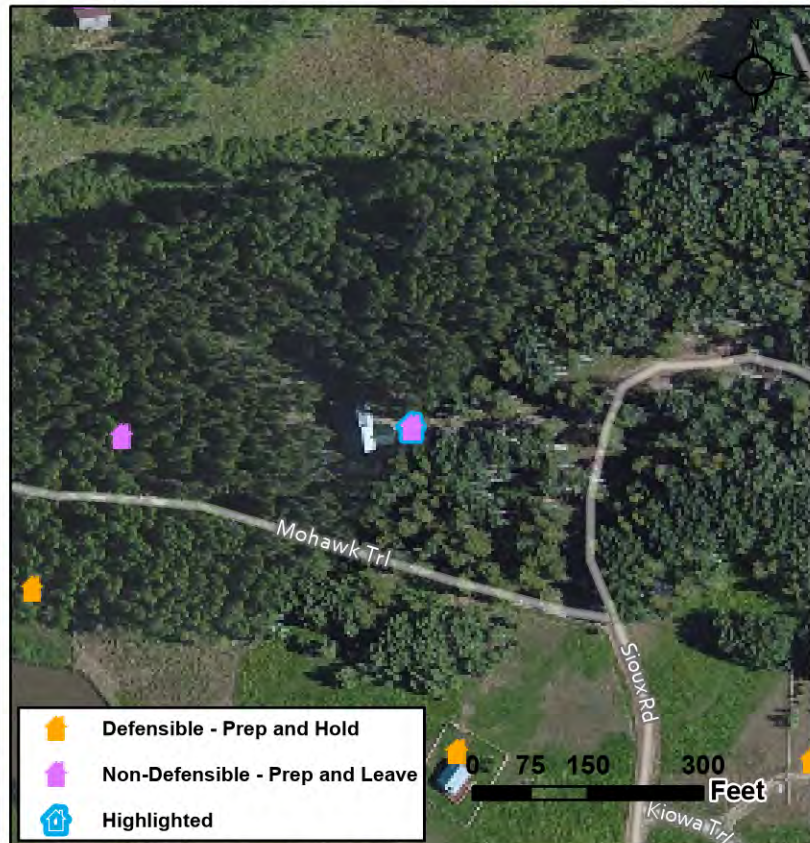
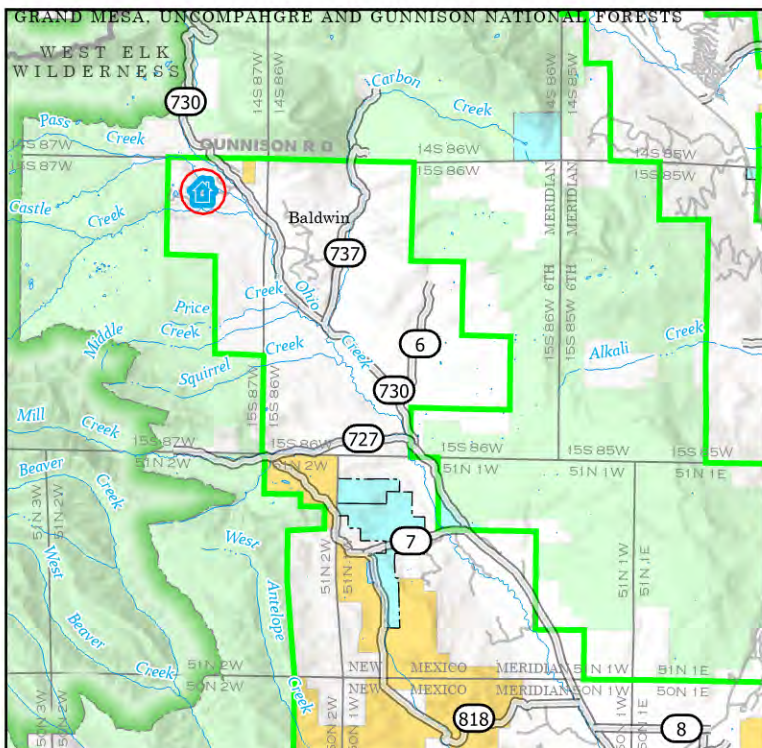




Location: 643 Sioux Rd, WILDERNESS STREAMS FILING NO. 2

Coordinates (DDM): 38° 46.497' N, 107° 04.759' W

Triage Category: Non-Defensible, Prep and Leave
FIRESCOPE Triage Category: Not Threatened
Structure Number: 643 Sioux Rd
Collected Date/Time: 8/3/2023 8:23:07 PM
Collected By: Kevin Brueck
Inspector's Position: EngB t
Type of Structure: Residential
Primary Structures: 1
Is the building Occupied?: Yes
Outbuildings: 1
Fuel Surrounding Structure: Shrub or timber
Defensible Space: Less than 30 ft treated
Roof Material: Noncombustible or not applicable
Siding Material: Rock, concrete, metal
Electrical Power: Yes
Gas to Structure: Yes
Hazards: Right up against slope
Access to Site: T3/4 Engine
Describe Access: Gravel driveway off the main road
Comm With ICP: Yes
Water Source: No reliable water source nearby
Safety Zone Present:
Mitigation Time (in hours): 2
Mitigation Description: Sprinklers,remove combustibles, clearing out under the porch
Resources Needed to Protect Structure: Type 3
FIRESCOPE Tactics: Prep and Go
Notes: 2

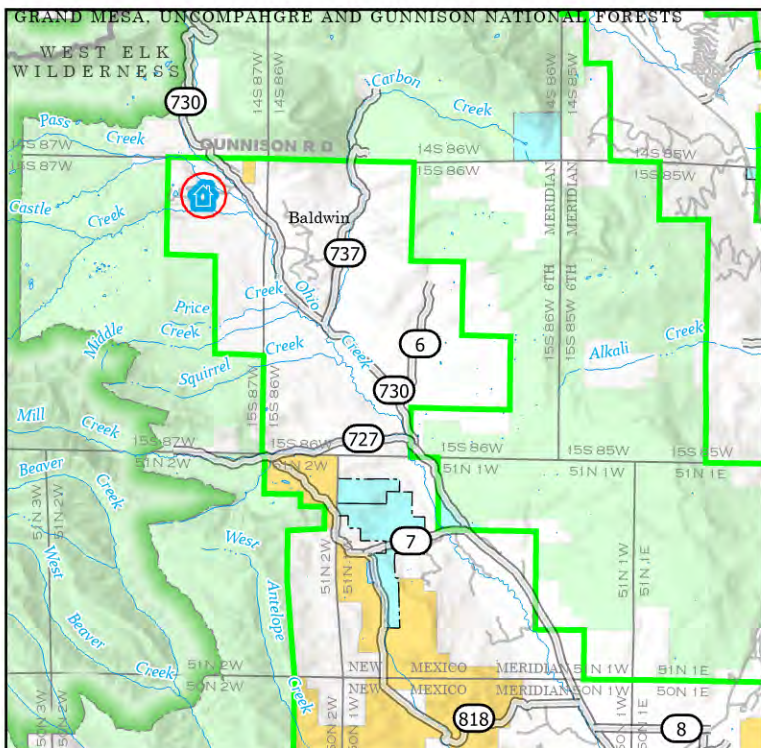




Location: 66 Mohawk Trl, WILDERNESS STREAMS FILING NO. 2

Coordinates (DDM): 38° 46.427' N, 107° 04.745' W

Triage Category: Defensible, Prep and Hold
FIRESCOPE Triage Category: Threatened Defensible
Structure Number: 66 Mohawk Trl
Collected Date/Time: 8/3/2023 9:38:58 PM
Collected By: Bo Knickman
Inspector's Position: Engb
Type of Structure: Residential
Primary Structures: 1
Is the building Occupied?: No
Outbuildings:
Fuel Surrounding Structure:
Defensible Space: 30 ft treated
Roof Material: Noncombustible or not applicable
Siding Material: Wood or open sided
Electrical Power: Yes
Gas to Structure: No
Hazards:
Access to Site: T3/4 Engine
Describe Access: Tight 100 foot driveway
Comm With ICP: Yes
Water Source: No reliable water source nearby
Safety Zone Present:
Mitigation Time (in hours): 1
Mitigation Description: Remove grass directly adjacent to structure
Resources Needed to Protect Structure: 1 engine
FIRESCOPE Tactics: Prep and Defend
Notes:

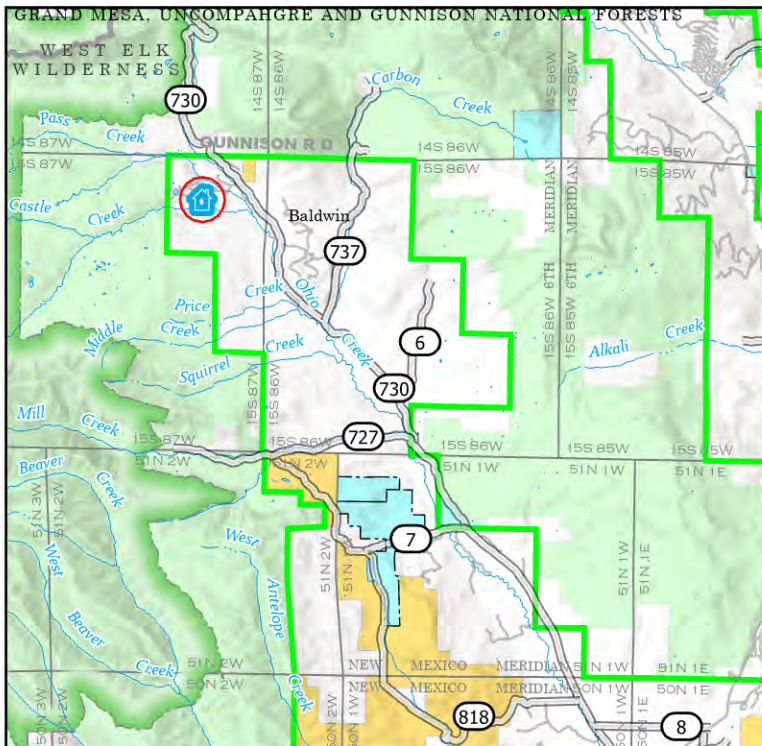




Location: 794 Sioux Rd, WILDERNESS STREAMS FILING NO. 2

Coordinates (DDM): 38° 46.317' N, 107° 04.771' W

Triage Category: Defensible, Prep and Hold
FIRESCOPE Triage Category: Threatened Defensible
Structure Number: 794 Sioux Rd
Collected Date/Time: 8/3/2023 8:21:06 PM
Collected By: Cody Peterson
Inspector's Position: ENGB
Type of Structure: Residential
Primary Structures: 1
Is the building Occupied?: Yes
Outbuildings: 1
Fuel Surrounding Structure: Grass and shrub, hardwood litter
Defensible Space: 30 ft treated
Roof Material: Noncombustible or not applicable
Siding Material: Wood or open sided
Electrical Power: Yes
Gas to Structure: No
Hazards: Mid-slope
Access to Site: T1 Engine
Describe Access: Maintained gravel
Comm With ICP: Yes
Water Source: Reliable water source nearby
Safety Zone Present:
Mitigation Time (in hours): 1
Mitigation Description: Limb trees, weed eat, disburse wood pile under deck
Resources Needed to Protect Structure: Engine
FIRESCOPE Tactics: Prep and Defend
Notes: Mid-slope

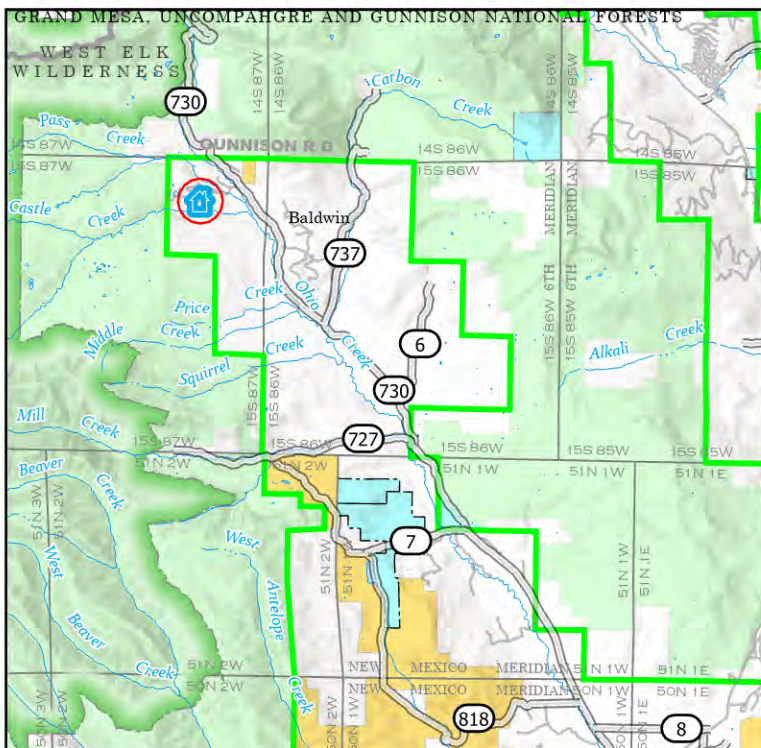





Location: 846 Sioux Rd, WILDERNESS STREAMS FILING NO. 2

Coordinates (DDM): 38° 46.326' N, 107° 04.818' W

Triage Category: Defensible, Prep and Hold
FIRESCOPE Triage Category: Threatened Defensible
Structure Number: 846 Sioux Rd
Collected Date/Time: 8/3/2023 8:39:56 PM
Collected By: Jesse Gallup
Inspector's Position: FFTI
Type of Structure: Residential
Primary Structures: 1
Is the building Occupied?: Yes
Outbuildings: 1
Fuel Surrounding Structure: Grass and shrub, hardwood litter
Defensible Space: 30 ft treated
Roof Material: Noncombustible or not applicable
Siding Material: Log construction
Electrical Power: Yes
Gas to Structure: Yes
Hazards: Steep hill on back side of structure
Access to Site: T3/4 Engine
Describe Access: Dirt driveway with easy access
Comm With ICP: Yes
Water Source: Limited or dependent on electricity
Safety Zone Present:
Mitigation Time (in hours): 1
Mitigation Description: Removal of combustibles from structure , sprinkler set up
Resources Needed to Protect Structure: 1 engine
FIRESCOPE Tactics: Prep and Defend
Notes: Modern log construction with fire wood on porch. Small combustible material around home

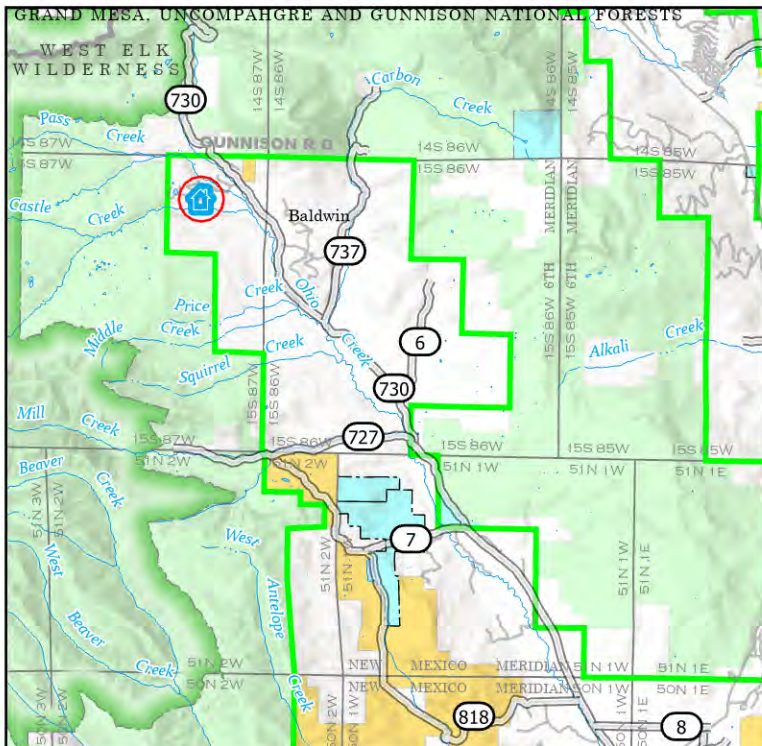






Location: 846 castle creek , WILDERNESS STREAMS FILING NO. 2

Coordinates (DDM): 38° 46.326' N, 107° 04.796' W

Triage Category: Defensible, Prep and Hold
FIRESCOPE Triage Category: Threatened Defensible
Structure Number: 846 Sioux Rd - ?
Collected Date/Time: 8/3/2023 8:39:56 PM
Collected By: Jesse Gallup
Inspector's Position: FFTI
Type of Structure: Residential
Primary Structures: 1
Is the building Occupied?: Yes
Outbuildings: 1
Fuel Surrounding Structure: Grass and shrub, hardwood litter
Defensible Space: 30 ft treated
Roof Material: Noncombustible or not applicable
Siding Material: Log construction
Electrical Power: Yes
Gas to Structure: Yes
Hazards: Steep hill on back side of structure
Access to Site: T1 Engine
Describe Access: Dirt driveway with easy access
Comm With ICP: Yes
Water Source: Limited or dependent on electricity
Safety Zone Present:
Mitigation Time (in hours): 1
Mitigation Description: Removal of combustibles from structure , sprinkler set up
Resources Needed to Protect Structure: 1 engine
FIRESCOPE Tactics: Prep and Defend
Notes: Modern log construction with fire wood on porch. Small combustible material around home

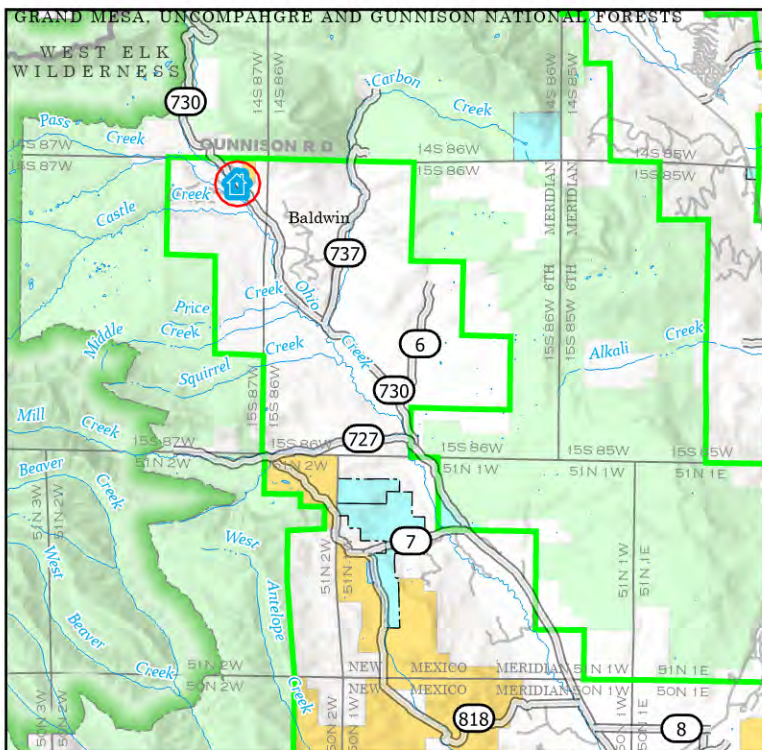




Location: 87 Sioux Rd, WILDERNESS STREAMS FILING NO. 2

Coordinates (DDM): 38° 46.646' N, 107° 03.976' W

Triage Category: Defensible, Prep and Hold
FIRESCOPE Triage Category: Not Threatened
Structure Number: 87 Sioux Rd
Collected Date/Time:
Collected By: Kevin Brueck
Inspector's Position: EngB T
Type of Structure: Residential
Primary Structures: 1
Is the building Occupied?: Yes
Outbuildings: 0
Fuel Surrounding Structure: Grass and shrub, hardwood litter
Defensible Space: Less than 30 ft treated
Roof Material: Noncombustible or not applicable
Siding Material: Log construction
Electrical Power: Yes
Gas to Structure: Yes
Hazards: Overhead power line
Access to Site: T3/4 Engine
Describe Access: Gravel drive, unlocked gate
Comm With ICP: Yes
Water Source: No reliable water source nearby
Safety Zone Present:
Mitigation Time (in hours): 1
Mitigation Description: Remove tall grass/shrubs
Resources Needed to Protect Structure: T6
FIRESCOPE Tactics: Prep and Defend
Notes: Wood deck NW corner, log home metal roof





Location: 964 Sioux Rd, WILDERNESS STREAMS FILING NO. 2

Coordinates (DDM): 38° 46.318' N, 107° 04.966' W

Triage Category: Defensible, Prep and Hold
FIRESCOPE Triage Category: Threatened Defensible
Structure Number: 964 Sioux Rd
Collected Date/Time: 8/3/2023 7:46:49 PM
Collected By: Cody Peterson
Inspector's Position: ENGB
Type of Structure: Residential
Primary Structures: 1
Is the building Occupied?: Yes
Outbuildings: 2
Fuel Surrounding Structure: Grass and shrub, hardwood litter
Defensible Space: 30 ft treated
Roof Material: Noncombustible or not applicable
Siding Material: Log construction
Electrical Power: Yes
Gas to Structure: Yes
Hazards:
Access to Site: T3/4 Engine
Describe Access: Maintained gravel
Comm With ICP: Yes
Water Source: Reliable water source nearby
Safety Zone Present:
Mitigation Time (in hours): 1
Mitigation Description: Weed eat
Resources Needed to Protect Structure:
FIRESCOPE Tactics: Prep and Defend
Notes: Mid-slope; wood frame and log combo

