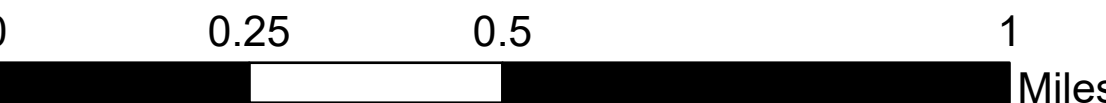





Ops Topo

Lowline
COGMF000176
7/30/2023

1,096 acres at 7/29/2023 @ 1527



- Dip Site
- Helispot
- Division Break
- Drop Point
- Camp
- Hot Spot - Spot Fire
- Value at Risk
- Other
- Gate
- Bridge
- Repair Point
- Fence - Cut/Damaged
- Dozer Push
- Internet Access
- Hazard
- Water Source
- Structure Triage (National Incident Feature Service)
- Structure Points (multiple sources)
- Completed Dozer Line
- Completed Hand Line
- Completed Mixed Construction Line
- Planned Burnout
- Planned Mixed Construction Line
- Access or Improved Road
- Contained
- Uncontained
- Wildfire Daily Fire Perimeter
- GNIS Populated Place USGS
- ATV Trail
- Secondary Paved
- County Road (Dirt)
- Secondary Dirt
- Dirt (Not Paved)
- Road, Not Maintained for Passenger Car
- Trail
- Ranger District Boundary
- FS Wilderness Boundary
- Ditches
- Wetland
- Lakes, Ponds, Reservoirs, and Estuaries
- Intermittent Streams
- Ephemeral/Intermittent
- Township
- Forest Service Land
- State Lands
- Bureau of Land Management Lands

Div W

Div A

Div Y

Div Z