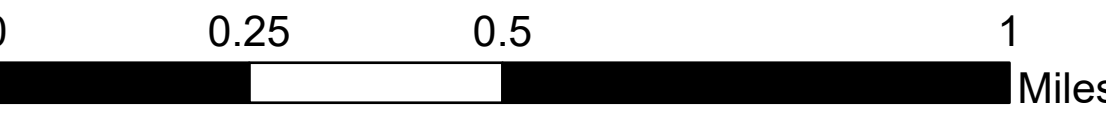





Ops Topo

Lowline
COGMF000176
8/4/2023

1,776 acres at 8/3/2023 @ 2112



- | | |
|--|-----------------------------------|
| Pump | Completed Burnout |
| IR Isolated Heat Source | Completed Dozer Line |
| IR Intense Heat | Completed Hand Line |
| IR Scattered Heat | Completed Mixed Construction Line |
| Dip Site | Completed Road as Line |
| Helispot | Planned Burnout |
| Sling Site | Planned Mixed Construction Line |
| Division Break | Access or Improved Road |
| Drop Point | Highlighted Feature |
| Camp | Confined |
| Hot Spot - Spot Fire | Uncolored |
| Value at Risk | Wildfire Daily Fire Perimeter |
| Other | GNIS Populated Place USGS |
| Gate | ATV/UTV Trail (Non-Public) |
| Bridge | Trail (Non-Motorized) |
| Water Development or Draft Site | Trail (Motorized) |
| Road Repair | Open Road (FS) |
| Repair Point | Administrative Road |
| Hazard Tree | Decommissioned/Closed Road |
| Fence - Cut/Damaged | Ranger District Boundary |
| Dozer Push | FS Wilderness Boundary |
| Open Up Area | Castle Roadless Area |
| Mobile Weather Unit | Stream/River Intermittent |
| Internet Access | Lake / Pond |
| Safety Zone | Lake / Pond (Intermittent) |
| Hazard | Ditches |
| Water Source | Township |
| Structure Triage (National Incident Feature Service) | Forest Service Land |
| Structure Points (multiple sources) | State Lands |
| | Bureau of Land Management Lands |

