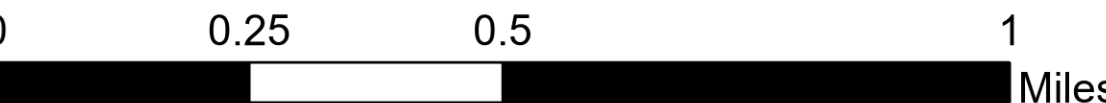





Ops Topo

Lowline
COGMF000176
8/6/2023

1,821 acres at 8/5/2023 @ 2111 hrs



- Trails Plus GTAC - Lowline
- IR Isolated Heat Source
- Pump
- IR Heat Perimeter
- IR Intense Heat
- IR Scattered Heat
- Dip Site
- Helispot
- Sling Site
- Division Break
- Drop Point
- Camp
- Hot Spot - Spot Fire
- Value at Risk
- Other
- Gate
- Bridge
- Water Development or Draft Site
- Road Repair
- Repair Point
- Hazard Tree
- Fence - Cut/Damaged
- Dozer Pile
- Clean Up Area
- Mobile Weather Unit
- Internet Access
- Safety Zone
- Hazard
- Water Source
- Structure Triage (National Incident Feature Service)
- Structure Points (multiple sources)
- Completed Burnout
- Completed Dozer Line
- Completed Hand Line
- Completed Mixed Construction Line
- Completed Road as Line
- Planned Burnout
- Planned Mixed Construction Line
- Access or Improved Road
- Highlighted Feature
- Confined
- Uncontained
- Wildfire Daily Fire Perimeter
- GNIS Populated Place USGS
- ATV/UTV Trail (Non-Public)
- Trail (Non-Motorized)
- Trail (Motorized)
- Trails Plus GTAC - Lowline
- Open Road (FS)
- Administrative Road
- Decommissioned/Closed Road
- Ranger District Boundary
- FS Wilderness Boundary
- Dozer Road
- Stream/River
- Stream/River Intermittent
- Lake / Pond
- Lake / Pond (Intermittent)
- Ditch
- Township
- Forest Service Land
- State Lands
- Bureau of Land Management Lands

Div W

Div X

Div Y

Div A/Z