






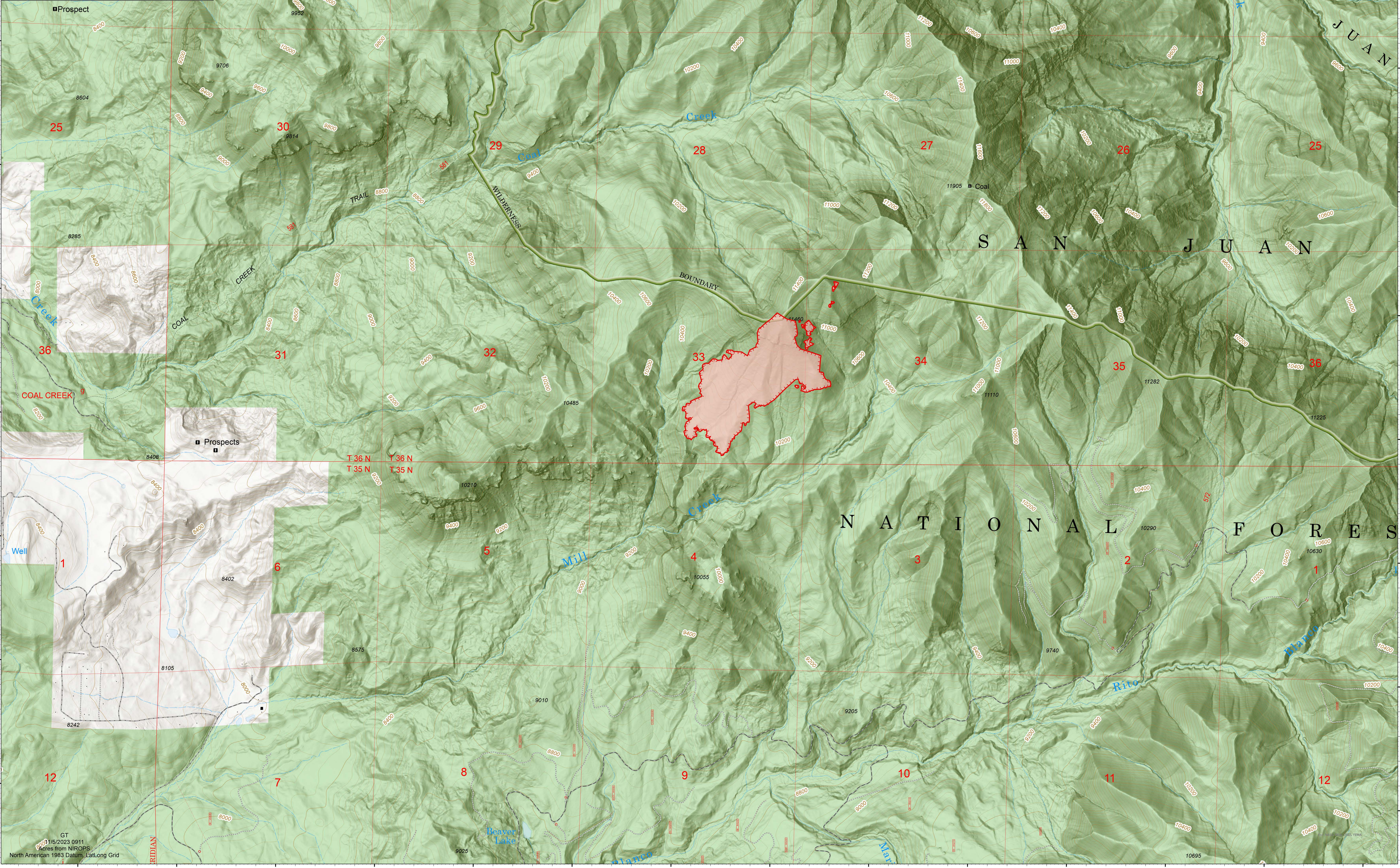
**Operations** 

**Mill Creek 2**  
**CO-SJF-001183**  
**11/05/2023**

126 acres as of 1919hrs 11/04/23



 Wildfire Daily Fire Perimeter  
 Uncontained  
 Forest or Grassland  
 National Wilderness Area  
 Ranger District  
 US Forest Service (USFS)  
 Private



GT  
 11/05/2023 0911  
 Acres from NIROPS  
 North American 1983 Datum, LatLong Grid