

BEAR CREEK

CO-SJF-000570
P2 QJC4 (0213)

QUARTZ RIDGE

CO-SJF-000678
P2 QH39 (0213)

MOSCA

CO-SJF-000705
P2 EKU7 (0213)

INCIDENT ACTION PLAN

08/19/2023

Day 0700-2200

JAY KURTH IC



Linktree QR

IAP's Map's & Finance Docs


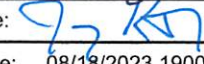


LOGISTICS INFORMATION


Meal Times:
Breakfast 0630-0830
Dinner 1900-2100

Shower Hours:
0530-1200 & 1400-2200

INCIDENT OBJECTIVES (ICS 202)

1. Incident Name:	2. Operational Period: DAY																			
QUARTZ RIDGE / BEAR CREEK / MOSCA	Date/Time From: 08/19/2023 0700 SAT	Date/Time To: 08/19/2023 2100 SAT																		
3. Objective(s):																				
<p>OBJECTIVES FOR FIREFIGHTER AND PUBLIC SAFETY Safety of Firefighters and the public will be the highest priority throughout all phases of the incident. Manage the risk to fire fighters and the public by utilizing a risk-based approach to decision making. Ensure quality tradeoff conversations occur with Agency Administrators, partners, and stakeholders.</p> <p>OBJECTIVES FOR PROTECTION OF VALUES AT RISK Utilize appropriate fire strategies to minimize fire impacts to critical community infrastructure, private lands and improvements to reduce the potential for adverse health, social, financial, and economic hardships. These include:</p> <ul style="list-style-type: none"> • Private lands and infrastructure within the Weminuche Creek and East Fork San Juan River drainages • Powerlines and gas utility lines serving these communities • Smoke impacts to local communities and US Highway 160 • Natural resources, cultural and historic sites and recreationists and opportunities within the planning area <p>OBJECTIVES FOR INFORMATION AND RELATIONSHIPS Maintain and enhance relationships with cooperators, stakeholders, the local community and adjoining agencies through effective, honest, and timely communication, engagement, and information sharing. Implement strategies that minimize the impact of smoke to sensitive areas and receptors by adjusting tactics, monitoring smoke impacts, and following guidance in state smoke management plans and coordinating with state and local Air Quality Control Commission.</p>																				
4. Operational Period Command Emphasis:																				
<p>COMMAND EMPHASIS: 1. Manage risk to firefighters by ensuring hazards are identified, assessed, and mitigated to the highest degree possible. Be prepared to accept residual responder risk when probability of success is high enough to warrant actions that protect important values at risk.</p> <p>General Situational Awareness:</p>																				
<p>5. Site Safety Plan Required? Yes <input type="checkbox"/> No <input checked="" type="checkbox"/></p> <p>Approved Site Safety Plan(s) Located</p>																				
<p>6. Incident Action Plan (the items checked below are included in this Incident Action Plan):</p> <table style="width: 100%;"> <tr> <td><input checked="" type="checkbox"/> ICS 202</td> <td><input type="checkbox"/> ICS 207</td> <td>Other Attachments:</td> </tr> <tr> <td><input checked="" type="checkbox"/> ICS 203</td> <td><input type="checkbox"/> ICS 208</td> <td><input checked="" type="checkbox"/> FINANCE MESSAGE</td> </tr> <tr> <td><input checked="" type="checkbox"/> ICS 204</td> <td><input checked="" type="checkbox"/> ICS 220</td> <td><input checked="" type="checkbox"/> INFORMATION</td> </tr> <tr> <td><input checked="" type="checkbox"/> ICS 205</td> <td><input type="checkbox"/> Map/Chart</td> <td><input type="checkbox"/></td> </tr> <tr> <td><input checked="" type="checkbox"/> ICS 205A</td> <td><input checked="" type="checkbox"/> Weather Forecast/Tides/Currents</td> <td><input type="checkbox"/></td> </tr> <tr> <td><input checked="" type="checkbox"/> ICS 206</td> <td></td> <td><input type="checkbox"/></td> </tr> </table>			<input checked="" type="checkbox"/> ICS 202	<input type="checkbox"/> ICS 207	Other Attachments:	<input checked="" type="checkbox"/> ICS 203	<input type="checkbox"/> ICS 208	<input checked="" type="checkbox"/> FINANCE MESSAGE	<input checked="" type="checkbox"/> ICS 204	<input checked="" type="checkbox"/> ICS 220	<input checked="" type="checkbox"/> INFORMATION	<input checked="" type="checkbox"/> ICS 205	<input type="checkbox"/> Map/Chart	<input type="checkbox"/>	<input checked="" type="checkbox"/> ICS 205A	<input checked="" type="checkbox"/> Weather Forecast/Tides/Currents	<input type="checkbox"/>	<input checked="" type="checkbox"/> ICS 206		<input type="checkbox"/>
<input checked="" type="checkbox"/> ICS 202	<input type="checkbox"/> ICS 207	Other Attachments:																		
<input checked="" type="checkbox"/> ICS 203	<input type="checkbox"/> ICS 208	<input checked="" type="checkbox"/> FINANCE MESSAGE																		
<input checked="" type="checkbox"/> ICS 204	<input checked="" type="checkbox"/> ICS 220	<input checked="" type="checkbox"/> INFORMATION																		
<input checked="" type="checkbox"/> ICS 205	<input type="checkbox"/> Map/Chart	<input type="checkbox"/>																		
<input checked="" type="checkbox"/> ICS 205A	<input checked="" type="checkbox"/> Weather Forecast/Tides/Currents	<input type="checkbox"/>																		
<input checked="" type="checkbox"/> ICS 206		<input type="checkbox"/>																		
7. Prepared by: NANCY MASTERS	Position/Title: PSCC (T)	Signature: 																		
8. Approved by Incident Commander:	Name: JAY KURTH	Signature: 																		
ICS 202	IAP Page	Date/Time: 08/18/2023 1900																		

ORGANIZATION ASSIGNMENT LIST (ICS 203)

1. Incident Name:		2. Operational Period: DAY	
QUARTZ RIDGE / BEAR CREEK / MOSCA		Date/Time From: 08/19/2023 0700 SAT	Date/Time To: 08/19/2023 2100 SAT
3. Incident Commander(s) and Command Staff:		7. Operations Section:	
IC/UC	JAY KURTH	OPS SECTION CHIEF	MAEVE JUAREZ
DEPUTY	KYLE SMITH	STRATEGIC OPERATIONS	ERIC ZANOTTO; BRAD PIETRUSZKA
LIAISON OFFICER	JAY PENCE		
SAFETY OFFICER	DAVE UPDIKE		
INFORMATION OFFICER	JUDITH DOWNING; BRENDA BOWEN	DIVISION/GROUP	W BEAR CREEK JESSE JONES SAM COFFIN (T)
MEDICAL UNIT LEADER	CHUCK CHADAKOFF	DIVISION/GROUP	E QUARTZ RIDGE ALBERT LARA RYAN SOUZA (T)
4. Agency/Organization Representative(s):		7b. Air Operations Branch:	
Agency/Organization	Name	AIR OPS BRANCH DIRECTOR	AUDREY HUSE
USFS AA	CHAD STEWART JOSH PECK (T)	AIR ATTACK SUPERVISOR	
ARCHULETA SHERIFF	MIKE LE ROUX	AIR SUPPORT SUPERVISOR	JOHN KINDER (T)
HINSDALE SHERRIFF	CHRIS KAMBISH	HELICOPTER COORDINATOR	
MINERAL SHERIFF	TERRY WETHERILL	AIR TANKER COORDINATOR	
SAN JUAN NF	DAVE NEELY		
CO DFPC	LOGAN DAVIS		
5. Planning Section:		8. Finance/Administration Section:	
CHIEF	JAMIE TRIPP NANCY MASTERS (T); ROB VERDIE (T)	CHIEF	JACI TONKIN
DOCUMENTATION UNIT	SPENCER POLLOCK	FSC3	DARLA PINDELL
DEMOBILIZATION UNIT	LAURIE OLIVER	PTRC	MIRIAM HUBBARD (T)
THSP	CARY NEWMAN	PROCUREMENT UNIT	
TECHNOLOGY SUPPORT SPECIALIST	ERIC MARTINEZ	COMPENSATION UNIT	
GIS SPECIALIST	GLENDA TORRES; SARAH MYERS; SARAH WEMPEM		
INCIDENT METEOROLOGIST	BRUNO RODRIGUEZ		
READ	JOHN GARCIA (QUARTZ)		
READ	KEVIN EMDE (BEAR CREEK)		
6. Logistics Section:			
CHIEF	JIMMY GRIMES SUSAN ZAHN		
BASE CAMP MNGR	ANTHONY GARCIA PATRICK MCCOY		
FACILITIES UNIT	JASON BARNES; JANINE HAMMOND		
GROUND SUPPORT UNIT	RANDY HARTZ		
COMMUNICATIONS UNIT	JIM ROONEY		
ORDERING MANAGER	CHELSEA JOHNSON		
SUPPLY UNIT	JAMIE COPPLE		
FOOD UNIT	LINDA GUY		
9. Prepared By:	Name: NANCY MASTERS	Position/Title: PSCC (T)	Signature: 
ICS 203	IAP Page	Date/Time: 08/18/2023 1900	

FIRE BEHAVIOR FORECAST

FORECAST NUMBER	11	TYPE OF FIRE	Wildfire
FIRE NAME	Quartz Ridge, Bear Creek	OPERATIONAL PERIOD	08/19/2023
DATE ISSUED	08/18/2023	TIME ISSUED	18:00
UNIT	CO-SJF	SIGNED	Cary Newman THSP

INPUTS

WEATHER SUMMARY:

Today will be warmer and drier with more sunshine and wind. Chances for precipitation are reduced 20%. Winds will be out of the south to 10-15 mph with gusts to 25 mph on ridgetops. Any isolated thunderstorms will produce gusts to 30 mph.

See Fire Weather Forecast

FUELS SUMMARY:

Fuels in the fire area are composed primarily of timber with understory (mixed conifers with heavy litter and aspen stands). Heavy fuel concentrations of standing snags and large down dead are common in timbered areas. It is likely for fire to spread in concentrations of surface dead and down fuels which is promoting torching and spotting into receptive surface fuel beds. Aspen stands are currently retarding fire spread. Live surface fuels of grasses and forbs and brush are not promoting spread.

Strong winds and gusts from outflows can topple snags.

OUTPUTS

FIRE BEHAVIOR

General:

With warmer and drier conditions, where fire has held in concentrations of heavy dead fuels, fire activity will increase and creeping spread will be possible where there is fuel continuity. Live fuels will inhibit spread as will stands of aspen. Fire in these areas of heavy dead fuels will promote single and group tree torching which can produce spot fires in receptive fuel beds. Rates of spread will be moderate at best.

Specific:

On the Quartz Ridge fire, the highest potential for spread will continue to be on the west side of Quartz Creek in the southeast corner of the fire in areas of heavy concentrations of surface fuels. Spot fires on the east side of Quartz Creek still have heat showing in them and may begin to spread at a slow rate.

On the Bear Creek fire the potential for spread to the east and downslope towards Weminuche Valley still remains low. The highest potential for spread remains on the northwest side of the fire in Bear Creek towards the Little Sand and Shaw Creek trails.

SAFETY

Situational Awareness is a continuous process that is best accomplished with group input. Invariably others will recognize factors that you may overlook, and communication will be key. Use all your available tools to gather information to increase yours and your crews' awareness.

Division/Group Assignment List (ICS 204 WF)
Controlled Unclassified Information//Basic

1. Incident Name:				3.		
QUARTZ RIDGE / BEAR CREEK / MOSCA				Branch:	Division/Group W (BEAR CREEK)	
2. Operational Period: DAY						
Date/Time From: 08/19/2023 0700 SAT		Date/Time To: 08/19/2023 2100 SAT				
4. Operations Personnel						
OPERATIONS CHIEF MAEVE JUAREZ			DIVISION/GROUP SUPERVISOR JESSE JONES SAM COFFIN (T)			
5. Resources Assigned this Period						
Strike Team / Task Force / Resource Designator	LWD	Leader	Number Persons	Drop Off PT./Time	Pick Up PT./Time	
WFM2 ELK CREEK O-17(B)	08/27	JAYSON PAPENFUS	10	ICP/0700	ICP/2200	
ENG5 HUTCH BR 71 E-2	08/22	BRENT FISHER	3	ICP/0700	ICP/2200	
ENG6 EVANSVILLE E-4	08/22	COREY RAMSEY	3	ICP/0700	ICP/2200	
ENG6 CHIHUAHUA E-2(B)	08/21	RORY BIGROPE	3	ICP/0700	ICP/2200	
ENG6 RED WHITE & BLUE E-3(B)	08/21	RYAN DOYLE	3	ICP/0700	ICP/2200	
ENG6 ALTERGOTT E-4(B)	08/21	RICK BAKER	3	ICP/0700	ICP/2200	
ENG6 DENVER FD 601 E-5(B)	08/22	JORDAN SMITH	3	ICP/0700	ICP/2200	
ENG6 CO SPRINGS 23 E-6	08/22	JOSH GILBERT	3	ICP/0700	ICP/2200	
SMM1 INDEPENDENT LOGGING E-8(B)	08/25	DAX MOORE	2	ICP/0700	ICP/2200	
MBM1 KAGEN E-9(B)	08/25	ANDY KAGEN	2	ICP/0700	ICP/2200	
HEQB O-18(B)	08/27	MILES ELLIS	1	ICP/0700	ICP/2200	
TFLD (T) O-52	08/20	BILL KISER	1	ICP/0700	ICP/2200	
TFLD O-60	08/26	MIKE DOHERTY	1	ICP/0700	ICP/2200	
TFLD (T) O-16(B)	08/25	RYAN BORGMAN	1	ICP/0700	ICP/2200	
EMPF O-59	08/27	ALEX PIZZONIA	1	ICP/0700	ICP/2200	
8. Division/Group Communication Summary						
Function	Channel	RX Frequency N/W	RX Tone/NAC	TX Frequency N/W	TX Tone/NAC	Mode
COMMAND		SEE COMM PLAN				
9. Prepared By (Resource Unit Leader)			Approved By (Planning Section Chief)		Date	Time
LAURIE OLIVER			NANCY MASTERS (T)		08/18/2023	1900

Division/Group Assignment List (ICS 204 WF)
Controlled Unclassified Information//Basic

1. Incident Name:			3.			
QUARTZ RIDGE / BEAR CREEK / MOSCA			Branch:		Division/Group	
2. Operational Period: DAY					W (BEAR CREEK)	
Date/Time From: 08/19/2023 0700 SAT			Date/Time To: 08/19/2023 2100 SAT			
4. Operations Personnel						
OPERATIONS CHIEF		MAEVE JUAREZ		DIVISION/GROUP SUPERVISOR		JESSE JONES SAM COFFIN (T)
5. Resources Assigned this Period						
Strike Team / Task Force / Resource Designator		LWD	Leader	Number Persons	Drop Off PT./Time	Pick Up PT./Time
6. Control Operations/Work Assignments:						
<p>Task Continue structure assessment and identify mitigation needs to protect the values at risk within the Weminuche Valley. Provide surveillance of potential strategic plans through remote and aerial recon. Develop burn plans for any sections of indirect control lines expected to require burning. Utilize mechanized equipment to continue mastication along FS road 631 to FS road 643 to improve proposed strategic control lines.</p> <p>Purpose To minimize fire growth or spread outside of proposed strategic control lines and protect the values at risk within the Weminuche Valley.</p> <p>End State Proposed strategic control lines are secured and the fire no longer threatens values at risk or fire line personnel and public safety.</p>						
7. Special Instructions:						
<p>Refer to the structure protection plans for the Weminuche Valley. Consult with Resource Advisor for plan prep. Place orders for cache items prior to 0800 for same day delivery.</p> <p>Heavy equipment continues to prep line: Make eye contact with operators to ensure they know you are nearby. Be aware of falling limbs, flying chunks of debris or domino effects of falling trees. Roads may become slick, be aware of public vehicle traffic on wet roadways.</p>						
8. Division/Group Communication Summary						
Function	Channel	RX Frequency N/W	RX Tone/NAC	TX Frequency N/W	TX Tone/NAC	Mode
COMMAND		SEE COMM PLAN				
9. Prepared By (Resource Unit Leader)			Approved By (Planning Section Chief)		Date	Time
LAURIE OLIVER			NANCY MASTERS (T)		08/18/2023	1900

Division/Group Assignment List (ICS 204 WF)
Controlled Unclassified Information//Basic

1. Incident Name:		3.				
QUARTZ RIDGE / BEAR CREEK / MOSCA		Branch:		Division/Group		
2. Operational Period:		E (QUARTZ RIDGE)				
DAY						
Date/Time From: 08/19/2023 0700 SAT		Date/Time To: 08/19/2023 2100 SAT				
4. Operations Personnel						
OPERATIONS CHIEF		MAEVE JUAREZ		DIVISION/GROUP SUPERVISOR		
				ALBERT LARA RYAN SOUZA (T)		
5. Resources Assigned this Period						
Strike Team / Task Force / Resource Designator		LWD	Leader	Number Persons	Drop Off PT./Time	Pick Up PT./Time
CRW1 SAN JUAN IHC C-5		08/19	TOM ALLBRIGHT	24	DP 40/0700	DP40/2000
CRW1 PIKE IHC C-2		08/25	DAVE SMALLMAN	24	DP 40/0700	DP 40/2200
CR2I BIGHORN BASIN 2 C-5 (B)		08/23	MATT BELL	22	ICP/0700	ICP/2200
ENG6 LONGMONT 23 E-1		08/20	JEFF MOLL	3	ICP/0700	ICP/2200
ENG6 NORTH METRO 63 E-3		08/22	AARON BANKS	3	ICP/0700	ICP/2200
SOFR O-51		08/25	BRIAN OLIVER	1	ICP/0700	ICP/2200
SMED RANGER MTN RESCUE S-66		08/27	AUTUMN CONLIN	2	ICP/0700	ICP/2200
AMBU FIRESIDE MEDICS E-11(B)		08/30	ROSS BYRD	2	DP 30/0700	ICP/2200
6. Control Operations/Work Assignments:						
<p>Task Continue to assess and identify mitigation needs to protect the values at risk within the East Fork Ranch. Ground truth possible direct control lines along Quartz Creek Trail. Consider best action on spot fires across Quartz Creek. Work with chipping crew to remove piles stacked on the East Fork Road.</p> <p>Purpose To minimize fire growth or spread outside of proposed strategic control lines and protect the values at risk along the East Fork Road</p> <p>End State Proposed strategic control lines are secured and the fire no longer threatens values at risk or fire line personnel and public safety.</p>						
7. Special Instructions:						
0730 radio briefing. Consult with Resource Advisor for plan prep. Place orders for cache items prior to 0800 for same day delivery. Operate UTVs carefully when shuttling crews and continue to monitor road conditions for ingress/egress. Chipper use on roadway- watch out for flying debris- follow proper procedures. Roads may become slick, be aware of public vehicle traffic on wet road ways						
8. Division/Group Communication Summary						
Function	Channel	RX Frequency N/W	RX Tone/NAC	TX Frequency N/W	TX Tone/NAC	Mode
COMMAND		SEE COMM PLAN				
9. Prepared By (Resource Unit Leader)		Approved By (Planning Section Chief)		Date	Time	
LAURIE OLIVER		NANCY MASTERS (T)		08/18/2023	0930	

AIR OPERATIONS SUMMARY

Prepared By: Audrey Huse

Prepared Date: 8/18/23

Prepared Time: 1500

1. INCIDENT NAME: Durango Zone	2. OPS PERIOD DATE: 08/19/23	START TIME: 0900	END TIME: 2000	SUNRISE: 0633	SUNSET: 1958
3. REMARKS (Safety Notes, Hazards, and Air Operations Special Equipment, etc.): HIGH HOT HEAVY CONDITIONS, SMOKE, HIGH WINDS, TURBULENCE. FOLLOW WIND LIMITATION PROTOCOLS WHEN CONDUCTING AIR OPERATIONS. Please send all aircraft costs for the Bear Crk/Quartz/ Mosca Fire to 2023.quartzridge.finance@firenet.gov Please Send all other Aircraft costs to codrc@firenet.gov			4. READY ALERT AIRCRAFT MEDEVAC: Any Available	5. TFR #:	

6. PERSONNEL	NAME	PHONE #	7. FREQUENCIES	AM	FM	8. FIXED-WING- Type/ Make-Model/ N#/ Base
FAO Deputy FAO	Audrey Huse Jeremy Seng	541-659-9812 602-361-4753	A/A 1	127.325		AIRTANKERS -
DATB	David Hautamaki	970-590-2621	A/A 2	134.775		LEAD PLANES-
ASGS (T) NIMO	John Kinder	812-320-3000	A/A 3 A/A Quartz/Bear/Mosca	134.275 119.4500		AERIAL SUPERVISION-
			A/G 7		166.8500	SEATS-
6GH	Gabe Vera	505-780-1320	A/G 9		166.9125	Order through Durango Dispatch
OMW	Mike Hottel	719-900-8828	A/G Bear Creek/Mosca		166.8750	
2AJ	Carl Hanley	360-461-9649	A/G Quartz Ridge		168.4000	

9. HELICOPTERS

FAA N#	TY	MAKE/ MODEL	BASE	START	AVAIL	REMARKS	FAA N#	TY	MAKE/ MODEL	BASE	START	AVAIL	REMARKS
N6GH	2	Bell 205++	Durango	0900	0930	IA w/Crew	UR31	3	Rotor Wing	Columbine	0900	0930	AV IA
N0MW	3	Astar B3	Pagosa	0800	0830	Bear Crk/AV IA							
N2AJ	1	Chinook	Durango	0900	0930	Tanked							

10. TASK/ MISSION/ ASSIGNMENT (Type/ function includes: Air Tactical, Retardant, Recon, Personnel Transport, Bucket Operations, SAR, etc.)


TYPE/FUNCTION	NAME OF PERSONNEL OR CARGO (If applicable) or instructions for tactical aircraft	MISSION START	FLY FROM	FLY TO
Recon	As Requested	As Requested	Any Location	Fire
Bucket Support	As Requested	As Requested	Any Location	Fire
Troop Transport	As Requested	As Requested	Any Location	Fire
Aerial Supervision	Provide coverage as needed	As Requested	Durango	Fire
Supply Missions	As Requested	As Requested	Any Location	Fire

Controlled Unclassified Information//Basic

INCIDENT RADIO COMMUNICATIONS PLAN I-205	1. INCIDENT NAME	2. DATE/TIME PREPARED	3. OPERATIONAL PERIOD DATE/TIME
	Quartz Ridge / Bear Creek	1600 AUG 18, 2023	Aug 19, 2023 0700 - 2100

4. BASIC RADIO CHANNEL UTILIZATION

Ch #	Channel Name	Assignment	RX Frequency	RX Tone / NAC	TX Frequency	TX Tone / NAC	Mode Digital (D) Analog (A) Mixed (M)	Remarks
1	CMD 1	DIV E	169.7500	146.2	167.1000	146.2	A	Wolf Creek Pass Ski Area
2	CMD 2	DIV W	173.0375	146.2	167.3250	146.2	A	Sand Bench (S of Bear Creek Fire)
3	CMD 3	DIV Z	172.4250	146.2	162.1875	146.2	A	Devil Mtn
4	TAC 1	DIV E	166.7750	146.2	166.7750	146.2	A	
5	TAC 2	DIV E	168.2500	146.2	168.2500	146.2	A	
6	TAC 3	DIV W / Z	166.7250	146.2	166.7250	146.2	A	
7	TAC 4	DIV W / Z	168.6000	146.2	168.6000	146.2	A	
8	TAC 5	FUTURE USE		146.2		146.2	A	Planned Future Use
9	TAC 6	FUTURE USE		146.2		146.2	A	Planned Future Use
10	A/G PRIMARY	A/G PRI	168.4000	---	168.4000	---	A	QUARTZ A/G
11	A/G SECONDARY	A/G SEC	166.8750	---	166.8750	---	A	BEAR/MOSCA A/G
12	DEVILMTN	USFS	173.5375	---	163.4875	123.0	A	
13	WOLF CRK	USFS	173.5375	---	163.4875	136.5	A	
14	VFIRE 21	MUTUAL AID	154.2800	---	154.2800	156.7	A	
15	VMED 28	EMS	155.3400	---	155.3400	156.7	A	AIR AMBULANCE
16	AIRGUARD	AIRGUARD	168.6250	---	168.6250	110.9	A	EMERGENCY USE ONLY

5. I-205 Prepared By	Jim Rooney, COML 	Poor Coverage? (Post Lookout and Human Repeaters as Needed) Current Clone: 081423
----------------------	--	--

Controlled Unclassified Information//Basic

Incident:
Quartz Ridge, Bear Creek

Date Prepared:
8/18/2023

Operational Period:
8/19/2023



SAFETY MESSAGE

Fire fighter safety comes first on every fire, every time



MAJOR HAZARDS

- ✓ **Overhead Hazards** – snags, widow makers, green trees weakened by fire, aviation drops in work area.
- ✓ **Driving** – Stay vigilant with highway traffic. Turn headlights to be seen by others. Reduce speeds and watch out for non-fire traffic outside and within the fire area
- ✓ **Temperature Related Illness** – Changing temperatures; drink fluids and monitor yourself throughout the shift.

Be Bear Aware!!

There have been reports of bears around the perimeter of fire camp.... here are a few tips to make sure you stay safe, and keep the bears safe as well.



- Ensure you don't keep any food or things that smell like food in your tent. Bears don't care...even tents look like food packages to them.
- Keep trash cleaned up and deposited in appropriate receptacles around camp.
- Don't feed the wildlife! They may look cute and cuddly, but you will be inviting trouble by inviting bears and other critters around and into camp.
- Bears tend to come back when they know food is available, keep a clean area around your vehicle and your campsite.

Something to consider.....

Are you monitoring your health and the health of your crew?

- As the days get shorter and temperatures drop at night and we experience damp and wet conditions at the beginning of the day, make sure you are taking steps to stay dry. Allergies, asthma, and migraines can be exacerbated by damp and cold weather.
- On the opposite end of the spectrum, we are also experiencing hotter and drier weather during the middle of the day. Are you anticipating needing to stay hydrated? Don't let temperatures in the morning throw you off for the hot and dry weather in the middle of the day!



Please make sure you are taking care of yourself and your crewmembers, remember you are the most important asset out there!

Safety Officers: Dave Updike, Brian Oliver, Tracy Milakovic

QUARTZ RIDGE/BEAR CREEK/MOSCA INCIDENT INFORMATION

Phone List			
POSITION	NAME	PHONE	
INCIDENT COMMANDER	JAY KURTH	530-503-5284	
INCIDENT COMMANDER DEPUTY	KYLE SMITH	540-855-0233	
LIAISON	JAY PENCE	208-313-7738	
OPERATIONS	MAEVE JUAREZ	805-746-7073	
STRATEGIC OPERATIONS	ERIC ZANOTTO	719-629-8522	
STRATEGIC OPERATIONS	BRAD PIETRUSZKA	970-394-0812	
SAFETY OFFICER	DAVE UPDIKE	310-579-7874	
QUARTZ RIDGE	ALBERT LARA	951-295-3218	
BEAR CREEK	JESSE JONES	970-946-2596	
MOSCA	GUY WILSON	801-360-0802	
INFORMATION	JUDITH DOWNING	530-908-5128	
INFORMATION	BRENDA BOWEN	605-641-7429	
PLANS CHIEF	JAMIE TRIPP	406-471-4263	
PLANS CHIEF (T)	NANCY MASTERS	208-908-2805	
PLANS CHIEF (T)	ROB VERDIE	541-821-5835	
DMOB	LAURIE OLIVER	970-759-9611	
INCIDENT METEOROLOGIST	BRUNO RODRIGUEZ	208-577-1624	
FINANCE	JACI TONKIN	816-518-0290	
LOGISTICS CHIEF	JIMMY GRIMES	520-262-6096	
LOGISTICS CHIEF	SUSAN ZAHN	951-217-5146	
MEDICAL UNIT LEADER	CHUCK CHADAKOFF	702-787-4867	
Meeting Schedule			
TIME	NEXT MTG DATE	PURPOSE	LOCATION
0700	Daily	Briefing	CLOMAN PARK
0730	Daily	Radio Briefing	CLOMAN PARK
0930	8/19	Strategic Alignment	ICP
1030	8/20 (every other day)	Cooperators Meeting	ICP
1200	Daily	C&G	ICP
1600	Daily	Tactics	ICP
1700	Daily	Planning	ICP

ICP Address: 3503 HWY 160 Pagosa Springs, CO 81147

Camp Cloman (camp & briefing) Address: 1608 Cloman Blvd Pagosa Springs, CO 81147

INFORMATION

PHONE LINE: 970-426-5370

E-MAIL: 2023.quartzridge@firenet.gov

INCIDENT E-MAILS

FINANCE: 2023.quartzridge.finance@firenet.gov / 2023.bearcreek.finance@firenet.gov

ORDERING: 2023.quartzridge.ordering@firenet.gov / 2023.bearcreek@firenet.gov

PLANS: 2023.quartzridge.plans@firenet.gov / 2023.bearcreek@firenet.gov

Public Information

We'd like to be able tell you story out in the field! The best way for us to do that is photos you can provide with a bit of the where and what. Doesn't matter which fire you are working, please send them to:

2023.QuartzRidge@firenet.gov

In addition to the QR Codes: If someone can't scan the QR codes, they can go to the inciweb site at: <https://inciweb.wildfire.gov/>

Bear Creek Fire:
InciWeb: <https://tinyurl.com/mrx4pp27>



Facebook: <https://tinyurl.com/mr2tpj69>

Quartz Ridge Fire:
InciWeb: <https://tinyurl.com/mr37bhnz>



Facebook: <https://tinyurl.com/y87cycm4>

Have you received an Evaluation?

Please turn in or email your evaluations to

2023.quartzridge.plans@firenet.gov

Evaluation forms can be found on the LinkTree QR Code.



DMOB LIST

8/19	C-1	FRANCO REFORESTATION 26	CRW2
	O-2.15	WILLS, BRANDON	IMET
8/20	C-5	CRW1 - SAN JUAN IHC	CRW1
8/21	O-52	KISER, WILLIAM	TFLD
	E-2	CHIHUAHUA	ENG6
	O-49	EMDE, KEVIN R	REAF
8/22	O-16	GARCIA, ANTHONY	BCMG
	O-74	REUSE, RICHARD D	PIOC
	E-3	RED WHITE& BLUE	ENG6

Incident Finance Information

QR Code for all Finance Forms/Information

The QR Code which is on the main IAP page has a link to helpful finance pages. These include:

- Electronic CTRs for Bear Creek, Mosca, and Quartz Ridge Fires
- USFS Only – Excess Lodging Memo (to be included with your voucher when submitted if your lodging is over 150% per diem rate).

CTRs and Shift Tickets:

- 1) Scan and email SIGNED shift tickets and CTRs to:

2023.quartzridge.finance@firenet.gov

NOTE: If you only take a photo of your CTR or Shift Ticket, PLEASE make sure that it is legible. All phones do have a scanning app, I can show you how if you would like.

- 2) Does your shift ticket or CTR include:
 - a. Your name?
 - b. The date?
 - c. The fire you were working on?
 - d. Your incident supervisor's signature (wet or electronic)?
 - e. Justification for excess hours and/or hazard/environmental pay?
 - f. Start and stop mileage and hours of work time (Shift Tickets)?

Incident Information:

Bear Creek Fire – CO-SJF-000570 – P2QJC4 (0213)
Quartz Ridge Fire – CO-SJF-000678 – P2QH39 (0213)
Mosca Fire – CO-SJF-000705 – P2EKU7 (0213)

Jaci, your Finance Section Chief

Saw Parts Request

GM#

Name: _____

Resource #: _____

Request Date: _____

Contact #: _____

Pickup Date: _____

Saw Info

Make: Stihl Husqvarna Other: _____

Model: _____

Bar Length: 20" 22" 24" 25" 28" 30" 32" 36"

Request

Amount	Part Name	Part Number

For Sprocket (*) & Chain Orders, Fill Out Below

of Drivers: _____

Pitch: 1/4" 3/8" .325" .404" 3/4"

Guage: .043 .050 .058 .063

Tooth Layout: Full Semi-Skip Full Skip

Tooth Cut: Chisel Micro-Chisel Semi-Chisel Chamfer-Chisel

Sprocket Teeth (*): _____

Approver Name (Print)

Position

Signature

**** Signature required from DIVS or higher to order saw parts ****

ACTIVITY LOG (ICS 214)

1. Incident Name:	2. Operational Period: Date From: _____ Date To: _____ Time From: _____ Time To: _____
--------------------------	--

3. Name:	4. ICS Position:	5. Home Agency (and Unit):
-----------------	-------------------------	-----------------------------------

6. Resources Assigned:		
Name	ICS Position	Home Agency (and Unit)

7. Activity Log:	
Date/Time	Notable Activities

8. Prepared by: Name: _____	Position/Title: _____	Signature: _____
ICS 214, Page 1	Date/Time: _____	

MEDICAL PLAN (206 WF)

1. Incident/Project Name:	2. Operational Period:
BEAR / QUARTZ / MOSCA	Date: 8/19/23

3. Ambulance			
Name	Complete Address	Phone and EMS Frequency	Advance Life Support Yes/No
Pagosa Springs EMS	189 N Pagosa Blvd Pagosa Springs, CO	911 970-382-6000	Yes
Los Pinos Fire EMS (southwest of Pagosa)	275 Browning Ave Ignacio CO	911 970-563-9501	Yes

4. Air Ambulance		
Name	Phone	Type of Aircraft & Capability
Flight For Life Mercy Regional Medical Center Durango, CO	911 800-332-3123	A-Star 350, RN/ EMTP, night capable Due to distances, may require transfer to fixed wing for transport to definitive care- VMED 28
Air Care New Mexico San Juan Regional Medical Center Farmington, NM	911 800-452-9990	A-Star 429, RN/ EMTP, night capable Due to distances, may require transfer to fixed wing for transport to definitive care- VMED 28
Classic Air Medical Southwest Memorial Hospital Cortez, CO	911 800-444-9223	Bell 407, RN/ EMTP, night capable Due to distances, may require transfer to fixed wing for transport to definitive care- VMED 28

5. Hospitals		<i>TRAVEL TIMES APPROXIMATE FROM STEVENS FIELD, PAGOSA SPRINGS</i>				
Name Complete Address	LAT: DD°MM.MMM' N LONG: DD°MM.MMM' W	Travel Times AIR GRND		Phone	Helipad Yes/No	Level of Care
Swedish Medical Center 501 E Hampden Ave Englewood, CO 80113	Lat: 39° 39.240' N Long: 104° 58.830' W	1 hr Fixed wing	5 hrs	ED direct 303-788-6911	Yes	Level 1 Trauma Center ABA Burn Center
UNM Medical Center 2211 Lomas Blvd NE Abuquerque, NM 87016	Lat: 35° 05.277' N Long: 106° 37.115' W	45 mins Fixed wing	4 hrs	ED direct 505-925-7221	Yes	Level 1 Trauma Center
Centura Mercy Hospital 1010 Three Springs Blvd Durango, CO 81301	Lat: 37° 14.161' N Long: 107° 49.658' W	15 min	1 hr	ED direct 970-764-2100	Yes	Level 3 Trauma Center
San Juan Regional Medical Center 801 W Maple St Farmington, NM 87401	Lat: 36° 43.458' N Long: 108° 13.083' W	30 min	2 hrs	ED Direct 505-609-6100	Yes	Level 4 Trauma Center
Pagosa Springs Medical Center 95 S Pagosa Blvd Pagosa Springs, CO 81147	Lat: 37° 15.097' N Long: 107° 04.590' W	direct	10 mins	ED direct 970-507-3781	Yes	Level 4 Trauma Center Urgent Care



MEDICAL PLAN (206 WF)

6. Specialty Rescue			
Name	Complete Address	Phone and EMS Frequency	Advance Life Support Yes/No
Upper San Juan SAR Pagosa Springs, CO	PO Box 1481 Pagosa Springs, CO 81147	911 or SJF Dispatch Duty Officer direct 970=398-5207	ALS when available
Pagosa Springs Fire Rescue Swift Water Rescue Pagosa Springs, CO	165 N Pagosa Blvd Pagosa Springs, CO 81147	911 or SJF Dispatch	Yes

7. Division Group	AREA LOCATION CAPABILITY			
ICP	EMS Responders & Capability:	Local 911, Charles Chadakoff PA-C		
	Equipment Available on Scene:	BLS Kit, AED		
	Medical Emergency Channel:	Dial 911	A/G: VMED28	
	ETA for Ambulance to Scene:			
	Air	5		
	Ground	5 mins		
	Approved Helispot:	Per EMS		
DIV E QUARTZ	EMS Responders & Capability:	RATS 1: Autumn Conlan EMPF, Raul Ruiz EMPF Ambo 1: Ross Byrd EMPF, Fielding Phillips EMTF		
	Equipment Available on Scene:	ALS/ BLS Kit, 4x4 Truck, 4x4 Ambo, UTV, TRT		
	Medical Emergency Channel:	Command: DEVIL MTN TAC: QUARTZ TAC	A/G: VMED28	
	ETA for Ambulance to Scene:			
	Air	Varies on terrain		
	Ground	Varies on terrain		
	Approved Helispots:	H31 (Type2)	H38 (Type 3 only)	H32(Type 2)
	LAT:	37° 25.100' N	37° 23.405' N	37° 28.120' N
	LONG:	106° 47.556' W	106° 50.584' W	106° 46.885' W
	Additional Approved Helispots:	H35 (type 2)		
	LAT:	37° 23.508' N		
LONG:	106° 45. 005' W			
DIV W BEAR	EMS Responders & Capability:	Medic 2: Alex Pizzonia EMPF		
	Equipment Available on Scene:	ALS/ BLS kit, 4x4 Truck		
	Medical Emergency Channel:	Command: DEVIL MTN TAC: BEAR CRK TAC	A/G: VMED 28	
	ETA for Ambulance to Scene:			
	Air:	Varies on terrain		
	Ground:	Varies on terrain		
	Approved Helispots:	H1	H8 (type 2)	
	LAT:	37° 30.365' N	37° 32.815' N	
LONG:	107° 16.061' W	107° 16.440' W		
DIV Z MOSCA	EMS Responders & Capability:	N/A		
	Equipment Available on Scene:	N/A		
	Medical Emergency Channel:	Command: DEVIL MTN TAC: BEAR CRK TAC	A/G: VMED 28	
	ETA for Ambulance to Scene:			
	Air	Varies on terrain		
	Ground	Varies on terrain		
	Approved Helispot:	H20	H25	
	LAT:	37° 26.652' N	37° 24.827' N	
LONG:	107° 22.388' W	107° 21.652' W		

MEDICAL PLAN (206 WF)

CLOMAN BASE CAMP	EMS Responders & Capability:	Local 911
	Equipment Available on Scene:	Night: ALS/ BLS w Incident Staff
	Medical Emergency Channel:	Command: DEVIL MTN TAC: QUARTZ TAC A/G: VMED 28
	ETA for Ambulance to Scene:	
	Air	Direct
	Ground	10 mins
	Approved Helispot:	Stevens Airfield
	LAT:	37° 17.388' N
LONG:	107° 3.283' W	

8. Prepared by: (MEDL)	Date	Reviewed by: (SOF1)	Date
Chuck Chadakoff 702-787-4867 	8/18/23	Dave Updike 	8/18/23

**NOROVIRUS AND E COLI BACTERIAL INFECTIONS
ARE A THREAT IN ANY COMMUNAL DINING SETTING!**

**WASHING YOUR HANDS WITH SOAP AND HOT
WATER BEFORE EVERY MEAL WILL REDUCE THIS
THREAT!**

MEDICAL PLAN (ICS 206 WF)

Controlled Unclassified Information//Basic

Medical Incident Report

FOR A NON-EMERGENCY INCIDENT, WORK THROUGH CHAIN OF COMMAND TO REPORT AND TRANSPORT INJURED PERSONNEL AS NECESSARY.

FOR A MEDICAL EMERGENCY: IDENTIFY ON-SCENE INCIDENT COMMANDER BY NAME AND POSITION AND ANNOUNCE "MEDICAL EMERGENCY" TO INITIATE RESPONSE FROM IMT COMMUNICATIONS/DISPATCH.

Use the following items to communicate situation to communications/dispatch.

1. CONTACT COMMUNICATIONS / DISPATCH (Verify correct frequency prior to starting report)

Ex: "Communications, Div. Alpha. Stand-by for Emergency Traffic."

2. INCIDENT STATUS: Provide incident summary (including number of patients) and command structure.

Ex: "Communications, I have a Red priority patient, unconscious, struck by a falling tree. Requesting air ambulance to Forest Road 1 at (Lat./Long.) This will be the Trout Meadow Medical, IC is TFLD Jones. EMT Smith is providing medical care."

Severity of Emergency / Transport Priority	<input type="checkbox"/> RED / PRIORITY 1 Life or limb threatening injury or illness. Evacuation need is IMMEDIATE <i>Ex: Unconscious, difficulty breathing, bleeding severely, 2^o – 3^o burns more than 4 palm sizes, heat stroke, disoriented.</i> <input type="checkbox"/> YELLOW / PRIORITY 2 Serious Injury or illness. Evacuation may be DELAYED if necessary. <i>Ex: Significant trauma, unable to walk, 2^o – 3^o burns not more than 1-3 palm sizes.</i> <input type="checkbox"/> GREEN / PRIORITY 3 Minor Injury or illness. Non-Emergency transport <i>Ex: Sprains, strains, minor heat-related illness.</i>	
Nature of Injury or Illness & Mechanism of Injury		Brief Summary of Injury or Illness <i>(Ex: Unconscious, Struck by Falling Tree)</i>
Evacuation Request		Air Ambulance / Short Haul/Hoist Ground Ambulance / Other
Patient Location		Descriptive Location & Lat. / Long. (WGS84)
Incident Name		Geographic Name + Medical <i>(Ex: Trout Meadow Medical)</i>
On-Scene Incident Commander		Name of on-scene IC of Incident within an Incident <i>(Ex: TFLD Jones)</i>
Patient Care		Name of Care Provider <i>(Ex: EMT Smith)</i>

3. INITIAL PATIENT ASSESSMENT: Complete this section for each patient as applicable (start with the most severe patient)

Patient Assessment: See IRPG PAGE 106

Treatment:

4. EVACUATION PLAN:

Evacuation Location (if different): (Descriptive Location (drop point, intersection, etc.) or Lat. / Long.) Patient's ETA to Evacuation Location:

Helispot / Extraction Site Size and Hazards:

5. ADDITIONAL RESOURCES / EQUIPMENT NEEDS:

Example: Paramedic/EMT, crews, immobilization devices, AED, oxygen, trauma bag, IV/fluid(s), splints, rope rescue, wheeled litter, HAZMAT, extrication

6. COMMUNICATIONS: Identify State Air/Ground EMS Frequencies and Hospital Contacts as applicable

Function	Channel Name/Number	Receive (RX)	Tone/NAC *	Transmit (TX)	Tone/NAC *
COMMAND					
AIR-TO-GRND					
TACTICAL					

7. CONTINGENCY: Considerations: If primary options fail, what actions can be implemented in conjunction with primary evacuation method? Be thinking ahead..

8. ADDITIONAL INFORMATION: Updates/Changes, etc.

REMEMBER: Confirm ETAs of resources ordered. Act according to your level of training. Be Alert. Keep Calm. Think Clearly. Act Decisively.