

# BEAR CREEK

CO-SJF-000570

P2 QJC4 (0213)

# QUARTZ RIDGE

CO-SJF-000678

P2 QH39 (0213)

## INCIDENT ACTION PLAN

09/01/2023



Day 0700-2200

Nick Collard IC / Grif Cochran IC (T)




Linktree QR  
IAP's Map's & Finance Docs

## INCIDENT OBJECTIVES (ICS 202)

<b>1. Incident Name:</b>	<b>2. Operational Period: DAY</b>	
QUARTZ RIDGE / BEAR CREEK	Date/Time From: 09/01/2023 0700      FRI	Date/Time To: 09/01/2023 2100      FRI
<b>3. Objective(s):</b>		
<p><b>OBJECTIVES FOR FIREFIGHTER AND PUBLIC SAFETY</b>            Safety of Firefighters and the public will be the highest priority throughout all phases of the incident. Manage the risk to fire fighters and the public by utilizing a risk-based approach to decision making. Ensure quality tradeoff conversations occur with Agency Administrators, partners, and stakeholders.</p>		
<p><b>OBJECTIVES FOR PROTECTION OF VALUES AT RISK</b>            Utilize appropriate fire strategies to minimize fire impacts to critical community infrastructure, private lands and improvements to reduce the potential for adverse health, social, financial, and economic hardships. These include:</p> <ul style="list-style-type: none"> <li>• Private lands and infrastructure within the Weminuche Creek and East Fork San Juan River drainages</li> <li>• Powerlines and gas utility lines serving these communities</li> <li>• Smoke impacts to local communities and US Highway 160</li> <li>• Natural resources, cultural and historic sites and recreationists and opportunities within the planning area</li> <li>• Observe fire progression in relation to M.A.P.S. provided in the long term management strategy, take action as necessary</li> </ul>		
<p><b>OBJECTIVES FOR INFORMATION AND RELATIONSHIPS</b>            Maintain and enhance relationships with cooperators, stakeholders, the local community and adjoining agencies through effective, honest, and timely communication, engagement, and information sharing. Implement strategies that minimize the impact of smoke to sensitive areas and receptors by adjusting tactics, monitoring smoke impacts, and following guidance in state smoke management plans and coordinating with state and local Air Quality Control Commission.</p>		
<b>4. Operational Period Command Emphasis:</b>		
<p><b>COMMAND EMPHASIS:</b>            1. Manage risk to firefighters by ensuring hazards are identified, assessed, and mitigated to the highest degree possible. Be prepared to accept residual responder risk when probability of success is high enough to warrant actions that protect important values at risk.</p>		
<b>General Situational Awareness:</b>		
<b>5. Site Safety Plan Required?</b> Yes <input type="checkbox"/> No <input checked="" type="checkbox"/>		
<b>Approved Site Safety Plan(s) Located</b>		
<b>6. Incident Action Plan</b> (the items checked below are included in this Incident Action Plan):		
<input checked="" type="checkbox"/> ICS 202 <input checked="" type="checkbox"/> ICS 203 <input checked="" type="checkbox"/> ICS 204 <input checked="" type="checkbox"/> ICS 205 <input checked="" type="checkbox"/> ICS 205A <input checked="" type="checkbox"/> ICS 206	<input type="checkbox"/> ICS 207 <input checked="" type="checkbox"/> ICS 208 <input checked="" type="checkbox"/> ICS 220 <input type="checkbox"/> Map/Chart <input checked="" type="checkbox"/> Weather Forecast/Tides/Currents	<b>Other Attachments:</b> <input checked="" type="checkbox"/> FINANCE MESSAGE <input checked="" type="checkbox"/> INFORMATION <input type="checkbox"/> _____ <input type="checkbox"/> _____
<b>7. Prepared by:</b> NANCY MASTERS	<b>Position/Title:</b> PSC	<b>Signature:</b> 
<b>8. Approved by Incident Commander:</b>	<b>Name:</b> NICK COLLARD	<b>Signature:</b> 
<b>ICS 202</b>	<b>IAP Page</b>	<b>Date/Time:</b> 08/31/2023 1900

## ORGANIZATION ASSIGNMENT LIST (ICS 203)

<b>1. Incident Name:</b>		<b>2. Operational Period: DAY</b>	
QUARTZ RIDGE / BEAR CREEK		Date/Time From: 09/01/2023 0700	Date/Time To: 09/01/2023 2100
		FRI	FRI
<b>3. Incident Commander(s) and Command Staff:</b>			
IC/UC	NICK COLLARD GRIF COCHRAN (T)		
INFORMATION OFFICER	DEAN HAZEN		
SAFETY OFFICER	TOM LUBAS		
MEDICAL UNIT LEADER	FRANK ABLE		
<b>4. Agency/Organization Representative(s):</b>			
Agency/Organization	Name		
USFS AA	TOM RICE		
ARCHULETA SHERIFF	MIKE LE ROUX		
HINSDALE SHERRIFF	CHRIS KAMBISH		
MINERAL SHERIFF	TERRY WETHERILL		
SAN JUAN NF	DAVE NEELY		
CO DFPC	MATT NOLTING		
<b>5. Planning Section:</b>			
CHIEF	NANCY MASTERS		
DEMOBILIZATION UNIT	LAURIE OLIVER		
GIS SPECIALIST	GLENDA TORRES JEN MCKEE (T)		
DOCUMENTATION UNIT	SPENCER POLLOCK (RIST)		
<b>6. Logistics Section:</b>			
CHIEF	ANDREW GOLDMAN		
FACILITIES UNIT	JACK GOLDMAN (T)		
<b>7. Operations Section:</b>			
OPS SECTION CHIEF	JESSE JONES		
DIVISION/GROUP	W BEAR CREEK	JAMES PILSMAKER	
DIVISION/GROUP	E QUARTZ RIDGE	JOE BURGETT	
<b>7b. Air Operations Branch:</b>			
AIR OPS BRANCH DIRECTOR	AUDREY HUSE		
HELICOPTER MANAGER	DAN FULLER		
<b>8. Finance/Administration Section:</b>			
CHIEF	DARLA PINDELL		
CHIEF	KRISTI WEST		
<b>9. Prepared By:</b>			
Name:	NANCY MASTERS	Position/Title:	PSC
Signature:			
ICS 203	IAP Page	Date/Time:	08/31/2023 1900

Spot Forecast for **Bear Creek**...USFS NWS Grand Junction CO

**.DISCUSSION**...Moisture will begin to increase out west on Friday with isolated high based storms possible Friday afternoon over the fire location. Winds will be breezy with gusty outflow winds and lightning the primary concern with storms. By this weekend, the plume of moisture will shift eastward across much of western Colorado, resulting in increasing coverage through Sunday and better chances of wetting rain. Cooler temperatures will follow with drier air moving back in next week as the system lifts northeast out of the region Monday with dry westerly flow following the system Tuesday through much of next week.

**.FRIDAY...**

Sky/weather.....Mostly sunny (45-55 percent). Isolated showers and thunderstorms in the afternoon.  
Max temperature.....72-77.  
Min humidity.....21-26 percent.  
Wind (20 ft).....Downslope/downvalley 8 to 12 mph until 1000, then shifting to the south and becoming upslope/upvalley 10 to 15 mph with gusts to 20 mph in the afternoon. Gusty and erratic winds expected near thunderstorms in the afternoon.  
Smoke dispersal.....Very good increasing to excellent in the afternoon.  
Haines Index.....5 or moderate.  
LAL.....1 until 1200, then 3.  
Mixing height.....Increasing to 10600 ft AGL by peak heating.

**.FRIDAY NIGHT...**

Sky/weather.....Mostly cloudy (60-70 percent).  
Min temperature.....49-54.  
Max humidity.....47-52 percent.  
Wind (20 ft).....Southwest winds 10 to 15 mph in the early evening, becoming downslope/downvalley 4 to 8 mph overnight.  
Smoke dispersal.....Very good decreasing to poor (3000 knot-ft) overnight.  
Haines Index.....5 or moderate.  
LAL.....1.  
Mixing height.....8900 ft AGL decreasing to 600 ft AGL overnight.

**.SATURDAY...**

Sky/weather.....Partly sunny (50-60 percent). Chance of showers and thunderstorms in the afternoon.  
Max temperature.....69-74.  
Min humidity.....22-27 percent.  
Wind (20 ft).....Downslope/downvalley 3 to 6 mph until 1000, then becoming upslope/upvalley (southwest at ridgetops) 8 to 12 mph in the afternoon. Gusty and erratic winds expected near thunderstorms in the afternoon.  
Smoke dispersal.....Good.  
Haines Index.....4 or low.  
LAL.....1 until 1200, then 4.  
Mixing height.....6000 ft AGL increasing to 8300 ft AGL in the afternoon.

**.FORECAST DAYS 3 THROUGH 7...**

**.SUNDAY**...Partly cloudy. Showers likely and chance of thunderstorms. Lows in the lower 50s. Highs in the lower 70s. West winds 5 mph.  
**.LABOR DAY**...Partly cloudy. Chance of showers and slight chance of thunderstorms. Lows in the upper 40s. Highs in the upper 60s. West winds 10 mph.  
**.TUESDAY**...Mostly clear. Lows in the mid 40s. Highs in the lower 70s. West winds 10 mph.  
**.WEDNESDAY**...Mostly clear. Lows in the upper 40s. Highs in the lower 70s.  
**.THURSDAY**...Mostly clear. Lows in the upper 40s. Highs in the mid 70s.

Spot Forecast for **Quartz Ridge..** . USFS NWS Grand Junction, CO  
National Weather Service Grand Junction CO

**.DISCUSSION...**

Monsoonal moisture is creeping into western Colorado, however dry conditions remain at low levels across Archuleta and Mineral counties. Thus, afternoon storms that develop over/near the fire on Friday and Saturday are more likely to produce gusty outflow winds with lightning rather than wetting rain. Moisture content rises on Sunday as a low pressure system swings across the Great Basin. This should bring some relief to RH levels, though wetting rain still remains bleak. The bulk of this system swings north, yet again, leaving the fire under dry conditions through the weekend.

**.FRIDAY...**

Sky/weather.....Mostly sunny (40-50 percent). Isolated showers and thunderstorms in the afternoon.  
Max temperature.....69-74.  
Min humidity.....22-32 percent.  
Wind (20 ft).....South winds 6 to 12 mph shifting to the southwest in the afternoon.  
Gusty and erratic winds expected near thunderstorms in the afternoon.  
Haines Index.....6 or high.  
LAL.....1 until 1200, then 2 until 1400, then 3.  
Mixing height.....9900 ft AGL.

**.FRIDAY NIGHT...**

Sky/weather.....Mostly cloudy (50-60 percent).  
Min temperature.....48-53.  
Max humidity.....47-57 percent.  
Wind (20 ft).....Downslope/down valley winds 3 to 5 mph overnight.  
Haines Index.....5 or moderate.  
LAL.....1.  
Mixing height.....5900 ft AGL decreasing to 600 ft AGL overnight.

**.SATURDAY...**

Sky/weather.....Partly sunny (50-60 percent).  
Max temperature.....67-72.  
Min humidity.....23-28 percent.  
Wind (20 ft).....Southwest winds 5 to 10 mph. Gusty and erratic winds expected near thunderstorms in the afternoon.  
Haines Index.....4 or low.  
LAL.....1.  
Mixing height.....5900 ft AGL increasing to 8100 ft AGL in the afternoon.

**.FORECAST DAYS 3 THROUGH 7...**

**.SUNDAY...**

Partly cloudy. Chance of showers and thunderstorms. Lows in the upper 40s. Highs in the upper 60s. Southwest winds 10 mph.

**.LABOR DAY...**

Partly cloudy. Slight chance of showers and thunderstorms. Lows in the mid 40s. Highs in the mid 60s. Southwest winds 15 mph.

**.TUESDAY...**

Mostly clear. Lows in the lower 40s. Highs in the upper 60s. Southwest winds 10 mph.

**.WEDNESDAY...**

Mostly clear. Lows in the mid 40s. Highs around 70.

**.THURSDAY...**

Mostly clear. Lows in the upper 40s. Highs in the lower 70s.

## FIRE BEHAVIOR FORECAST

FORECAST NUMBER	21	TYPE OF FIRE	Wildfire
FIRE NAME	Quartz Ridge, Bear Creek	OPERATIONAL PERIOD	09/01/2023
DATE ISSUED	08/31/2023	TIME ISSUED	17:00
UNIT	CO-SJF	SIGNED	Cary Newman THSP

### INPUTS

#### WEATHER SUMMARY:

Monsoon moisture will be making its way into our area over the coming days. Friday the moisture plume will be to our west and begin to move into our area over the weekend. An increase in moisture on Friday will bring more cloud cover in the afternoon with the possibility of high based thunderstorms with gusty outflow winds. Temperatures will be down slightly from Thursday and RHs will be up slightly. The flow will shift to the south with winds south/southwest less than 15 mph. Gusty, erratic winds can be expected near thunderstorms. Moisture increases on Saturday into Sunday with the best chances for wetting rain on the Bear Creek fire.

#### FUELS SUMMARY:

Fuels in the fire area are composed primarily of timber with understory (mixed conifers with heavy litter and aspen stands). Heavy fuel concentrations of standing snags and large down dead are common in timbered areas. It is likely for fire to spread in concentrations of surface dead and down fuels which is promoting torching and spotting into receptive surface fuel beds. Aspen stands are currently retarding fire spread. Live surface fuels of grasses, forbs and brush are still not promoting spread.

Strong winds and gusts from outflows can topple snags.

### OUTPUTS

#### FIRE BEHAVIOR

##### General:

Until cloud cover increases in the afternoon on Friday expect similar fire activity as we have seen over the last couple of days. Fuels that have held heat in heavy concentrations of dead and down fuels have continued to smolder and spread minimally. Gusty winds associated with thunderstorms in the afternoon may cause these remaining pockets of heat to flare up producing visible smoke columns and isolated single and group tree torching. Spot fires may become established in fuels that have dried due to sunshine. Wind gusts on ridgetops where pockets of intense heat are present may cause torching to transition to brief short crown runs. Short crown runs are also possible on steep slopes with heavy timber. Surface spread will be moderate in areas of closed timber but will continue to be retarded in aspen and areas of open timber with live surface fuels. Increased cloud cover on Saturday and into Sunday and a chance of isolated precipitation should moderate fire activity.

##### Specific:

##### Quartz Ridge

Areas to watch continue to be pockets of heat on the south side of the fire on the east side of Quartz Creek near the trail. These pockets are in heavy timber and could flare up causing torching, spotting and possibly a short crown run to the east up towards scabby fuels higher up on the slope. Also a pocket of heat on the west side of Quartz Creek north of where the fire crossed the creek on 8/21. This pocket could also flare up but it is unlikely that spread could continue to the east as there is a meadow on the east side of the creek. Also an area of scattered heat on the ridge near the northern most part of the fire could spread but any spread to the east or northeast from this area would be into large aspen stands which would effectively halt spread.

##### Bear Creek

Areas to watch are points of isolated heat along the ridge between Bear Creek and Shaw Creek which could flare up and produce spot fires downslope into Shaw Creek. Spread would be moderate at best from the fire edge and any spot fires produced due to scattered aspen stands. Also some pockets of isolated heat on the ridge above Weminuche Valley and slightly downslope but spread from these points would also be moderate at best.



## Division/Group Assignment List (ICS 204 WF)

Controlled Unclassified Information//Basic

<b>1. Incident Name:</b>			<b>3.</b>			
QUARTZ RIDGE / BEAR CREEK			Branch:		Division/Group	
<b>2. Operational Period: DAY</b>					E (QUARTZ RIDGE)	
Date/Time From: 09/01/2023 0700      FRI	Date/Time To: 09/01/2023 2100      FRI					
<b>4. Operations Personnel</b>						
<b>OPERATIONS CHIEF</b> JESSE JONES		<b>DIVISION/GROUP SUPERVISOR</b> JOE BURGETT (9/6)				
<b>5. Resources Assigned this Period</b>						
Strike Team / Task Force / Resource Designator	LWD	Leader	Number Persons	Drop Off PT./Time	Pick Up PT./Time	
CR21 DEVILS CANYON C-6	09/05	CHRIS MERRITT	17	ICP/0700	ICP/2200	
ENG6 KAIBAB 642 E-17(B)	09/10	BRANDON OBERHARDT	6	ICP/0700	ICP/2200	
ENG6 LONE ELK FIRE E-55	09/02	RON CLARK	2	ICP/0700	ICP/2200	
AMBO 2 DELTA E-58	09/11	ERIC SANCHEZ	2	ICP/0700	ICP/2200	
<b>6. Control Operations/Work Assignments:</b>						
<p>Task: Continue to assess and identify mitigation needs to protect the values at risk within the East Fork Ranch. Assess fire behavior &amp; track progress towards MAPs taking actions as indicated.</p> <p>Purpose: To minimize threat to values within strategic action area.</p> <p>End State: Proposed strategic control lines are secured and the fire no longer threatens values at risk or fire line personnel and public safety.</p> <p>TASK: Construct shaded fuel break along FS 684 between East Fork Ranch and Quartz Meadow.</p> <p>PURPOSE: Reduce ladder fuels and concentrated heavy fuels to reduce chances of torching and spotting.</p> <p>END STATE: Continuous shaded fuel along FS 684 north from Quartz Meadow.</p>						
<b>7. Special Instructions:</b>						
<p>Contact OSC if READ need arises.</p> <p>Operate UTVs carefully when shuttling crews and continue to monitor road conditions for ingress/egress.</p> <p>Be aware of public vehicle traffic on road ways.</p>						
<b>8. Division/Group Communication Summary</b>						
Function	Channel	RX Frequency N/W	RX Tone/NAC	TX Frequency N/W	TX Tone/NAC	Mode
COMMAND		SEE COMM PLAN				
<b>9. Prepared By (Resource Unit Leader)</b>		<b>Approved By (Planning Section Chief)</b>		<b>Date</b>	<b>Time</b>	
LAURIE OLIVER		NANCY MASTERS		08/31/2023	1900	



# AIR OPERATIONS SUMMARY

Prepared By: Audrey Huse

Prepared Date: 8/30/23

Prepared Time: 1300

<b>1. INCIDENT NAME:</b> Durango Zone	<b>2. OPS PERIOD DATE:</b> 09/01/23	<b>START TIME:</b> 0900	<b>END TIME:</b> 2000	<b>SUNRISE:</b> 0641	<b>SUNSET:</b> 1942
<b>3. REMARKS (Safety Notes, Hazards, and Air Operations Special Equipment, etc.):</b>  HIGH HOT HEAVY CONDITIONS, SMOKE, HIGH WINDS, TURBULENCE. FOLLOW WIND LIMITATION PROTOCOLS WHEN CONDUCTING AIR OPERATIONS. Please send all aircraft costs for the Bear Creek & Quartz Ridge Fires to 2023.quartzridge.finance@firenet.gov Please Send all other Aircraft costs to codirc@firenet.gov			<b>4. READY ALERT AIRCRAFT</b>  MEDEVAC: Any Available		
<b>5. TFR #:</b>					

6. PERSONNEL	NAME	PHONE #	7. FREQUENCIES	AM	FM	8. FIXED-WING- Type/ Make-Model/ N#/ Base
FAO	Audrey Huse	541-659-9812	A/A 1	127.325		AIRTANKERS -
DATB	David Hautamaki	970-590-2621	A/A 2	134.775		LEAD PLANES-
ASGS			A/A 3	134.275		AERIAL SUPERVISION-
			A/A Quartz/Bear	119.4500		ATGS/ AA203
			A/G 7		166.8500	SEATS-
			A/G 9		166.9125	Order through Durango Dispatch
OMW	Daniel Fuller	719-252-2350	A/G Bear Creek		166.8750	
			A/G Quartz Ridge		168.4000	

9. HELICOPTERS													
FAA N#	TY	MAKE/ MODEL	BASE	START	AVAIL	REMARKS	FAA N#	TY	MAKE/ MODEL	BASE	START	AVAIL	REMARKS
N0MW	3	Astar B3	Pagosa	0800	0830	Bear Crk/AV IA							

10. TASK/ MISSION/ ASSIGNMENT (Type/ function includes: Air Tactical, Retardant, Recon, Personnel Transport, Bucket Operations, SAR, etc.			
TYPE/FUNCTION	NAME OF PERSONNEL OR CARGO (if applicable) or instructions for tactical aircraft	MISSION START	FLY FROM
Recon	As Requested	As Requested	Any Location
Bucket Support	As Requested	As Requested	Any Location
Troop Transport	As Requested	As Requested	Any Location
Aerial Supervision	Provide coverage as needed	As Requested	Durango
Supply Missions	As Requested	As Requested	Any Location

**CUI**

INCIDENT RADIO COMMUNICATIONS PLAN I-205		1. INCIDENT NAME		2. DATE/TIME PREPARED		3. OPERATIONAL PERIOD DATE/TIME		
		QUARTZ RIDGE		08/27/23		SEPTEMBER 01, 2023		
4. BASIC RADIO CHANNEL UTILIZATION								
Ch #	Channel Name	Assignment	RX Frequency	RX Tone/NAC	TX Frequency	TX Tone/NAC	Mode Digital (D) Analog (A)	Remarks
1	SOA	CMD	173.53750	110.9	163.48750	100.0	A	CMD to Durango Dispatch
2	DEVIL MTN	CMD	173.53750		163.48750	123.0	A	CMD to Durango Dispatch
3	WOLF CREEK	CMD	173.53750		163.48750	136.5	A	CMD to Durango Dispatch
4	F PRGN R	CMD	169.92500		164.93750	167.9	A	CMD to Durango Dispatch
5	TAC 1 E	DIV E	166.77500	146.2	166.77500	146.2	A	
6	TAC 2 W	DIV W	166.72500	146.2	166.72500	146.2	A	
7	USFS TAC 7	USFS TAC 7	169.28750		169.28750		A	LOCAL UNIT TAC
8	SJ TAC 1	USFS TAC	166.56250		166.56250		A	LOCAL UNIT TAC
9	A/G PRIMARY	A/G PRI	168.40000		168.40000		A	Quartz A/G
10	A/G SECONDAR	A/G SEC	166.87500		166.87500		A	Bear A/G
11	VFIRE 21	Mutual Aid	154.28000		154.28000	156.7	A	
12	VMED 28	EMS	155.34000		155.34000	156.7	A	AIR AMBULANCE
13	A/G 9	A/G USFS	166.9125		166.9125		A	LOCAL UNIT A/G
14	A/G 7	A/G USFS	166.8500		166.8500		A	LOCAL UNIT A/G
15								
16	AIRGUARD	AIRGUARD	168.62500		168.62500	110.9	A	EMERGENCY USE ONLY
<b>ICS-205</b>		<b>Prepared By:</b>		<b>Current Clone Version:</b>		<b>08/28/23</b>		<b>ALWAYS POST A HUMAN REPEATER TO RELAY MESSAGES OUT OF AREAS WHERE YOU DONT HAVE ADEQUATE COMMUNICATIONS</b>
		TYPE 3 TEAM		DPH: 082823		Press & Hold # Key to Check Version		
				P-KNG/BKR		Look at Zone Label for Version		

COMMS 24 hour phone: NOT STAFFED

**CUI**

**Incident:**  
Quartz Ridge, Bear Creek

**Date Prepared:**  
8/31/2023

**Operational Period:**  
9/1/2023



## **SAFETY MESSAGE**



*Maintain Situational Awareness at all times...*

### **MAJOR HAZARDS**

**Overhead Hazards** – Snags and widow makers are a priority hazard. Review in the IRPG.

**Increased Recreational Traffic**- Utv traffic is heavy. Drive Defensively! Hunting season opens this weekend. Be aware of people, pack animals, etc off the roads. Be alert of ongoing road construction throughout the area.

**Weather**- Remain vigilant of changing weather conditions.

### **ALWAYS HAVE A PLAN... AND SOME BACK UP!**

**Plan**                    **This is your primary target.**

**Alternate**            **If your primary target is compromised.**

**Contingency**        **If your alternate target is compromised.**

**Emergency**         **Action if the overall mission is compromised. This is the last resort.**

- Ensure your replacement resources get a thorough briefing. Take the time to set them up for success.
- Make sure your radios are cloned and the communications plan is reviewed.
- Ensure your vehicles and personal items are secured. Visible valuables are a magnet for theft.
- When felling trees please review Procedural Felling Operations in the IRPG.
- As this incident continues to evolve, make sure to manage fatigue. Hydrate, eat, and insure that you are getting enough rest. Pace yourself and take rest breaks as needed!
- Remember your physical and mental health is most important. Take care of each other as well as yourself.

**Thank you personally for all of your efforts keeping this incident safe!**  
**Tom Lubas, Safety 307-299-6645**

# QUARTZ RIDGE & BEAR CREEK INCIDENT INFORMATION

## Phone List

POSITION	NAME	PHONE
INCIDENT COMMANDER	NICK COLLARD	970-688-0079
INCIDENT COMMANDER (T)	GRIF COCHRAN	307-921-8356
OPERATIONS	JESSE JONES	970-946-2596
SAFETY OFFICER	TOM LUBAS	307-299-6645
QUARTZ RIDGE	JOE BURGETT	303-548-0854
BEAR CREEK	JAMES PILSMAKER	617-510-2744
INFORMATION	DEAN HAZEN	208-380-6981
PLANS CHIEF	NANCY MASTERS	208-908-2805
DMOB	LAURIE OLIVER	970-759-9611
FINANCE	DARLA PINDELL	907-227-5641
FINANCE	KRISTI WEST	785-472-8684
LOGISTICS CHIEF	ANDREW GOLDMAN	303-810-2815
MEDICAL UNIT LEADER	FRANK ABEL	423-595-1578

## Meeting Schedule

TIME	NEXT MTG DATE	PURPOSE	LOCATION
0700	Daily	Briefing	ICP
0900	Daily	C&G	ICP
1030	As Needed	Cooperators Meeting	ICP
1600	Daily	Tactics	ICP
1700	Daily	Planning	ICP

ICP Address: 3505 HWY 160 Pagosa Springs, CO 81147

## INFORMATION

PHONE LINE: 970-426-5370

E-MAIL: 2023.quartzridge@firenet.gov

## INCIDENT E-MAILS

FINANCE: 2023.quartzridge.finance@firenet.gov

ORDERING: 2023.quartzridge.ordering@firenet.gov

PLANS: 2023.quartzridge.plans@firenet.gov

# Public Information

We'd like to be able tell you story out in the field! The best way for us to do that is photos you can provide with a bit of the where and what. Doesn't matter which fire you are working, please send them to:

**2023.QuartzRidge@firenet.gov**

Quartz Ridge Fire:

InciWeb : <https://tinyurl.com/mr37bhr>



Facebook : <https://tinyurl.com/y87cycm4>

Bear Creek Fire:

InciWeb:<https://tinyurl.com/mix4pp27>



Facebook: <https://tinyurl.com/mr2tpj69>

In addition to the QR Codes: If someone can't scan the QR codes, they can go to the inciweb site <https://inciweb.wildfire.gov/>

**Have you received an Evaluation?**

**Please turn in or email your evaluations to**

**2023.quartzridge.plans@firenet.gov**



**Evaluation forms can be found on the LinkTree QR Code.**

# DMOB LIST

DEMOB DATE	REQ #	RESOURCE NAME	KIND
	O-29	KOPACK JR, ROBERT J	PIO2
9/1	O-86	ARMENTA, STEFAN	SEC1
	O-5	BARNES, JASON	FACL
	O-83	PINDELL, DARLA DEANN	FSC3
	O-30	HAZEN, DEAN	PIOC
9/2	E-56	NATIONAL WILDLAND FIRE	ENG6
	E-15	MOORE'S BR 49	ENG6
	E-55	LONE ELK FIRE	ENG6
9/4	O-21	EMERGENCY RESPONCE LOGISTICS	EMPF

# Incident Finance Information

## QR Code for all Finance Forms/Information

The QR Code which is on the main IAP page has a link to helpful finance pages. These include:

- Electronic CTRs for Bear Creek, Mosca, and Quartz Ridge Fires
- USFS Only – Excess Lodging Memo (to be included with your voucher when submitted if your lodging is over 150% per diem rate).

## CTRs and Shift Tickets:

Scan and email SIGNED shift tickets and CTRs to:

**2023.quartzridge.finance@firenet.gov**

**NOTE:** If you only take a photo of your CTR or Shift Ticket, PLEASE make sure that it is legible. All phones do have a scanning app, I can show you how if you would like.

- 1) Does your shift ticket or CTR include:
  - a. Your name? The date? The fire you were working on? Your incident supervisor's signature (wet or electronic)?
  - b. Justification for excess hours and/or hazard/environmental pay?
  - c. Start and stop mileage and hours of work time (Shift Tickets)?

## Incident Information:

Bear Creek Fire – CO-SJF-000570 – P2QJC4 (0213)

Quartz Ridge Fire – CO-SJF-000678 – P2QH39 (0213)

Mosca Fire – CO-SJF-000705 – P2EKU7 (0213)

# Saw Parts Request

GM#

Name: \_\_\_\_\_

Resource #: \_\_\_\_\_

Request Date: \_\_\_\_\_

Contact #: \_\_\_\_\_

Pickup Date: \_\_\_\_\_

Saw Info	
Make:	<input type="checkbox"/> Stihl <input type="checkbox"/> Husqvarna <input type="checkbox"/> Other: _____
Model:	_____
Bar Length:	<input type="checkbox"/> 20" <input type="checkbox"/> 22" <input type="checkbox"/> 24" <input type="checkbox"/> 25" <input type="checkbox"/> 28" <input type="checkbox"/> 30" <input type="checkbox"/> 32" <input type="checkbox"/> 36"

## Request

Amount	Part Name	Part Number

For Sprocket (*) & Chain Orders, Fill Out Below	
# of Drivers:	_____
Pitch:	<input type="checkbox"/> 1/4" <input type="checkbox"/> 3/8" <input type="checkbox"/> .325" <input type="checkbox"/> .404" <input type="checkbox"/> 3/4"
Gauge:	<input type="checkbox"/> .043 <input type="checkbox"/> .050 <input type="checkbox"/> .058 <input type="checkbox"/> .063
Tooth Layout:	<input type="checkbox"/> Full <input type="checkbox"/> Semi-Skip <input type="checkbox"/> Full Skip
Tooth Cut:	<input type="checkbox"/> Chisel <input type="checkbox"/> Micro-Chisel <input type="checkbox"/> Semi-Chisel <input type="checkbox"/> Chamfer-Chisel
# Sprocket Teeth (*):	_____

Approver Name (Print)	Position	Signature

\*\*\*\* Signature required from DIVS or higher to order saw parts \*\*\*\*



<b>1. Incident/Project Name:</b>	<b>2. Operational Period:</b>
<b>BEAR CREEK / QUARTZ RIDGE</b>	Date: 9/01/23

<b>3. Ambulance</b>			
Name	Complete Address	Phone and EMS Frequency	Advance Life Support Yes/No
Pagosa Springs EMS	189 N Pagosa Blvd Pagosa Springs, CO	911 970-382-6000	Yes
Los Pinos Fire EMS (southwest of Pagosa)	275 Browning Ave Ignacio CO	911 970-563-9501	Yes

<b>4. Air Ambulance</b>		
Name	Phone	Type of Aircraft & Capability
Flight For Life Mercy Regional Medical Center Durango, CO	911 800-332-3123	A-Star 350, RN/EMTP, night capable Due to distances, may require transfer to fixed wing for transport to definitive care- VMED 28
Air Care New Mexico San Juan Regional Medical Center Farmington, NM	911 800-452-9990	A-Star 429, RN/EMTP, night capable Due to distances, may require transfer to fixed wing for transport to definitive care- VMED 28
Classic Air Medical Southwest Memorial Hospital Cortez, CO	911 800-444-9223	Bell 407, RN/EMTP, night capable Due to distances, may require transfer to fixed wing for transport to definitive care- VMED 28

<b>5. Hospitals</b>	<b>TRAVEL TIMES APPROXIMATE FROM STEVENS FIELD, PAGOSA SPRINGS</b>					
Name Complete Address	LAT: DD°MM.MMM' N LONG: DD°MM.MMM' W	Travel Times AIR GRND		Phone	Helipad Yes/No	Level of Care
Swedish Medical Center 501 E Hampden Ave Englewood, CO 80113	Lat: 39° 39.240' N Long: 104° 58.830' W	1 hr Fixed wing	5 hrs	ED direct 303-788-6911	Yes	Level 1 Trauma Center ABA Burn Center
UNM Medical Center 2211 Lomas Blvd NE Abuquerque, NM 87016	Lat: 35° 05.277' N Long: 106° 37.115' W	45 mins Fixed wing	4 hrs	ED direct 505-925-7221	Yes	Level 1 Trauma Center
Centura Mercy Hospital 1010 Three Springs Blvd Durango, CO 81301	Lat: 37° 14.161' N Long: 107° 49.658' W	15 min	1 hr	ED direct 970-764-2100	Yes	Level 3 Trauma Center
San Juan Regional Medical Center 801 W Maple St Farmington, NM 87401	Lat: 36° 43.458' N Long: 108° 13.083' W	30 min	2 hrs	ED Direct 505-609-6100	Yes	Level 4 Trauma Center
Pagosa Springs Medical Center 95 S Pagosa Blvd Pagosa Springs, CO 81147	Lat: 37° 15.097' N Long: 107° 04.590' W	direct	10 mins	ED direct 970-507-3781	Yes	Level 4 Trauma Center Urgent Care



6. Specialty Rescue			
Name	Complete Address	Phone and EMS Frequency	Advance Life Support Yes/No
Upper San Juan SAR Pagosa Springs, CO	PO Box 1481 Pagosa Springs, CO 81147	911 or SJF Dispatch Duty Officer direct 970=398-5207	ALS when available
Pagosa Springs Fire Rescue Swift Water Rescue Pagosa Springs, CO	165 N Pagosa Blvd Pagosa Springs, CO 81147	911 or SJF Dispatch	Yes

7. Division Group	AREA LOCATION CAPABILITY			
<b>ICP</b>	EMS Responders & Capability:	Local 911, Frank Abel MEDL		
	Equipment Available on Scene:	BLS Kit, AED		
	Medical Emergency Channel:	Dial 911	A/G: VMED28	
	ETA for Ambulance to Scene:			
	Air	5		
	Ground	5 mins		
	Approved Helispot:	Per EMS		
<b>DIV E QUARTZ RIDGE</b>	EMS Responders & Capability:	Ambo 2: Eric Sanchez EMPF, Shannon Crespin, EMTF		
	Equipment Available on Scene:	ALS/BLS Kit, Ambo 2		
	Medical Emergency Channel:	Command: SOA, Devil TAC:TAC 1,2	A/G: VMED28	
	ETA for Ambulance to Scene:			
	Air	Varies on terrain		
	Ground	Varies on terrain		
	Approved Helispots:	H31 (Type2)	H38 (Type 3 only)	H32(Type 2)
	LAT:	37° 25.100' N	37° 23.405' N	37° 28.120' N
	LONG:	106° 47.556' W	106° 50.584' W	106° 46.885' W
	Additional Approved Helispots:	H35 (type 2)		
	LAT:	37° 23.508' N		
	LONG:	106° 45.005' W		
<b>DIV W BEAR CREEK</b>	EMS Responders & Capability:	Medic 2: Heather Midkiff-Alexander, EMPF Ambo 3: Garrett Stallings EMPF, Jack Sarick EMTF		
	Equipment Available on Scene:	ALS/ BLS kit, 4x4 Truck ALS/BLS Kit, Ambo 3		
	Medical Emergency Channel:	Command: Devil, Wolf Creek, Pargin TAC: TAC 3,4	A/G: VMED 28	
	ETA for Ambulance to Scene:			
	Air:	Varies on terrain		
	Ground:	Varies on terrain		
	Approved Helispots:	H1	H8 (type 2)	
	LAT:	37° 30.365' N	37° 32.815' N	
	LONG:	107° 16.061' W	107° 16.440' W	

8. Prepared by: (MEDL)	Date	Reviewed by:	Date
Frank Abel 423-595-1578	8/31/23	Thomas Lubas	8/31/23
<i>Is/Frank Abel</i>		<i>Is/Tom Lubas</i>	

# MEDICAL PLAN (ICS 206 WF)

Controlled Unclassified Information//Basic

## Medical Incident Report

**FOR A NON-EMERGENCY INCIDENT, WORK THROUGH CHAIN OF COMMAND TO REPORT AND TRANSPORT INJURED PERSONNEL AS NECESSARY.**

**FOR A MEDICAL EMERGENCY: IDENTIFY ON-SCENE INCIDENT COMMANDER BY NAME AND POSITION AND ANNOUNCE "MEDICAL EMERGENCY" TO INITIATE RESPONSE FROM IMT COMMUNICATIONS/DISPATCH.**

**Use the following items to communicate situation to communications/dispatch.**

**1. CONTACT COMMUNICATIONS / DISPATCH (Verify correct frequency prior to starting report)**

*Ex: "Communications, Div. Alpha. Stand-by for Emergency Traffic."*

**2. INCIDENT STATUS: Provide incident summary (including number of patients) and command structure.**

*Ex: "Communications, I have a Red priority patient, unconscious, struck by a falling tree. Requesting air ambulance to Forest Road 1 at (Lat./Long.) This will be the Trout Meadow Medical, IC is TFLD Jones. EMT Smith is providing medical care."*

Severity of Emergency / Transport Priority	<input type="checkbox"/> <b>RED / PRIORITY 1 Life or limb threatening injury or illness. Evacuation need is IMMEDIATE</b> <i>Ex: Unconscious, difficulty breathing, bleeding severely, 2° - 3° burns more than 4 palm sizes, heat stroke, disoriented.</i> <input type="checkbox"/> <b>YELLOW / PRIORITY 2 Serious Injury or illness. Evacuation may be DELAYED if necessary.</b> <i>Ex: Significant trauma, unable to walk, 2° - 3° burns not more than 1-3 palm sizes.</i> <input type="checkbox"/> <b>GREEN / PRIORITY 3 Minor Injury or illness. Non-Emergency transport</b> <i>Ex: Sprains, strains, minor heat-related illness.</i>	
Nature of Injury or Illness & Mechanism of Injury		<i>Brief Summary of Injury or Illness (Ex: Unconscious, Struck by Falling Tree)</i>
Evacuation Request		<i>Air Ambulance / Short Haul/Hoist Ground Ambulance / Other</i>
Patient Location		<i>Descriptive Location &amp; Lat. / Long. (WGS84)</i>
Incident Name		<i>Geographic Name + Medical (Ex: Trout Meadow Medical)</i>
On-Scene Incident Commander		<i>Name of on-scene IC of Incident within an Incident (Ex: TFLD Jones)</i>
Patient Care		<i>Name of Care Provider (Ex: EMT Smith)</i>

**3. INITIAL PATIENT ASSESSMENT: Complete this section for each patient as applicable (start with the most severe patient)**

Patient Assessment: See IRPG PAGE 106

Treatment:

**4. EVACUATION PLAN:**

Evacuation Location (if different): (Descriptive Location (drop point, intersection, etc.) or Lat. / Long.) Patient's ETA to Evacuation Location:

Helispot / Extraction Site Size and Hazards:

**5. ADDITIONAL RESOURCES / EQUIPMENT NEEDS:**

*Example: Paramedic/EMT, crews, immobilization devices, AED, oxygen, trauma bag, IV/fluid(s), splints, rope rescue, wheeled litter, HAZMAT, extrication*

**6. COMMUNICATIONS: Identify State Air/Ground EMS Frequencies and Hospital Contacts as applicable**

Function	Channel Name/Number	Receive (RX)	Tone/NAC *	Transmit (TX)	Tone/NAC *
COMMAND					
AIR-TO-GRND					
TACTICAL					

**7. CONTINGENCY: Considerations: If primary options fail, what actions can be implemented in conjunction with primary evacuation method? Be thinking ahead..**

**8. ADDITIONAL INFORMATION: Updates/Changes, etc.**

**REMEMBER: Confirm ETAs of resources ordered. Act according to your level of training. Be Alert. Keep Calm. Think Clearly. Act Decisively.**