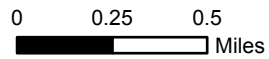








Operations-Division E

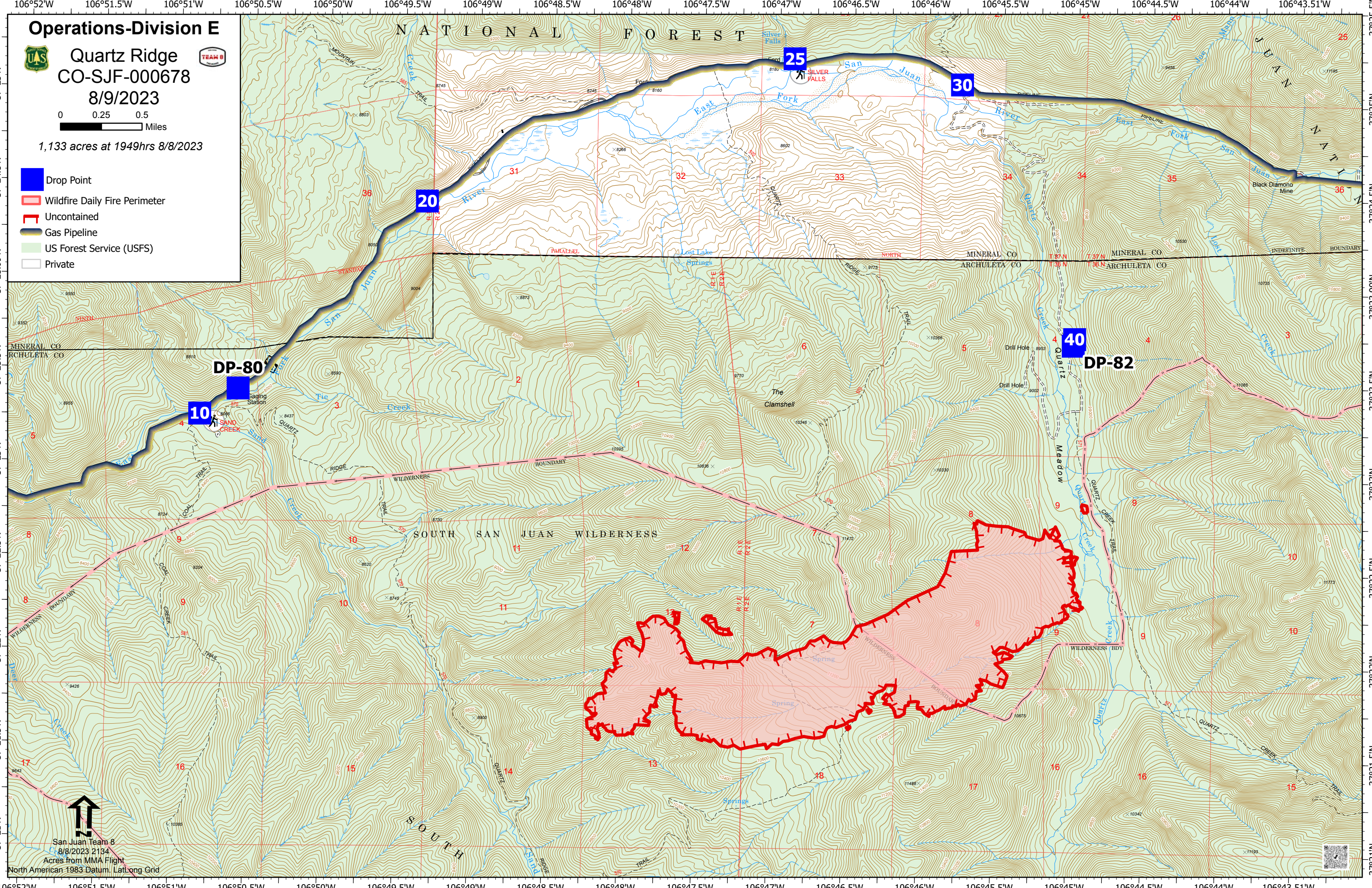
 Quartz Ridge
CO-SJF-000678

8/9/2023



1,133 acres at 1949hrs 8/8/2023

-  Drop Point
-  Wildfire Daily Fire Perimeter
-  Uncontained
-  Gas Pipeline
-  US Forest Service (USFS)
-  Private



San Juan Team 8
8/8/2023 2134
Acres from MMA Flight

North American 1983 Datum, Lat/Long Grid