


Transportation-Division E














 **Quartz Ridge**
CO-SJF-000678

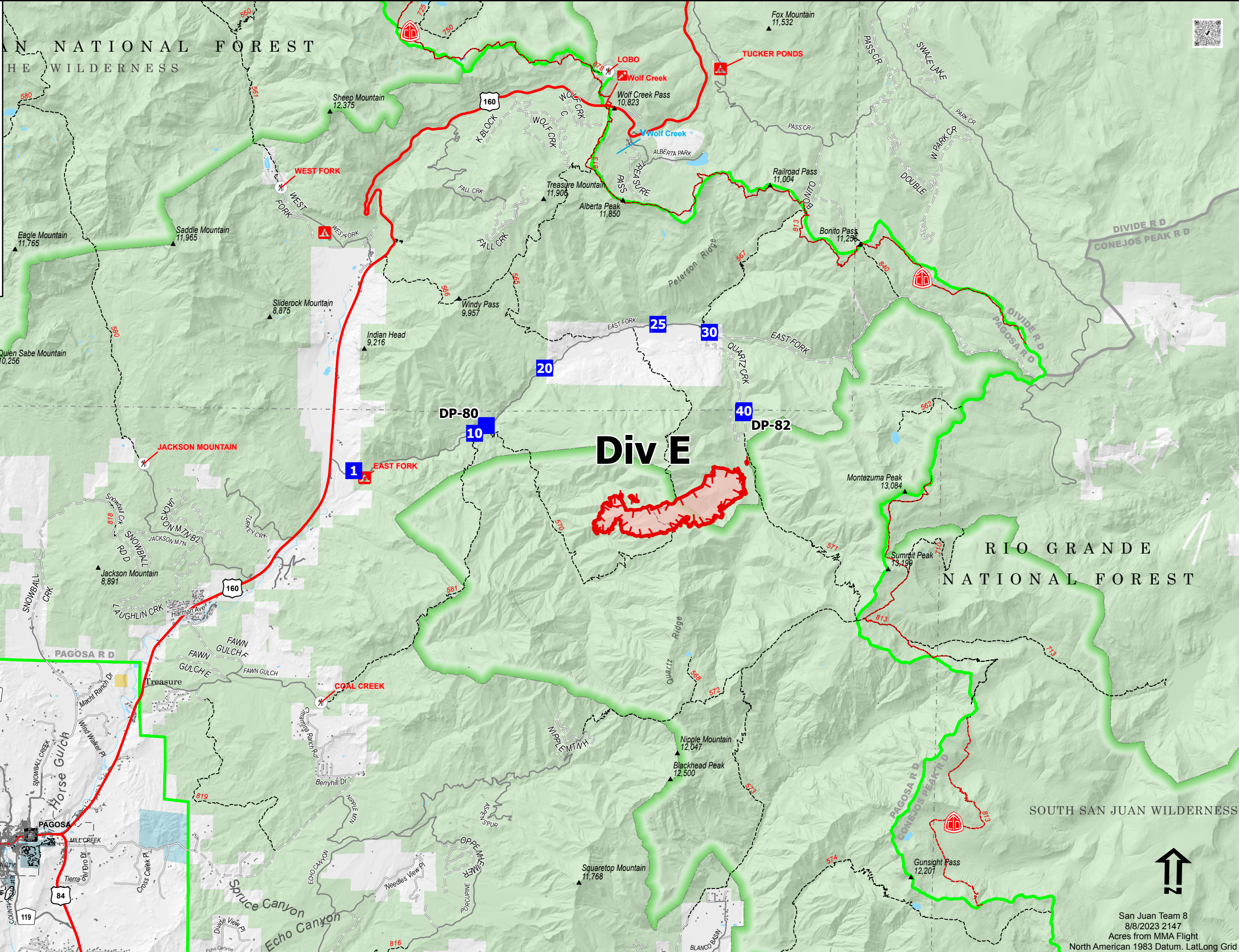


8/9/2023



1,133 acres at 1949hrs 8/8/2023

-  Drop Point
-  Wildfire Daily Fire Perimeter
-  Uncontained
-  RANGER DISTRICT OFFICE
-  CAMPGROUND
-  TRAILHEAD
-  Bureau of Land Management (BLM)
-  Local Government
-  Other Federal
-  State
-  US Forest Service (USFS)
-  Private
-  ICP



San Juan Team 8
8/8/2023 2147
Acres from MMA Flight
North American 1983 Datum, LatLong Grid