

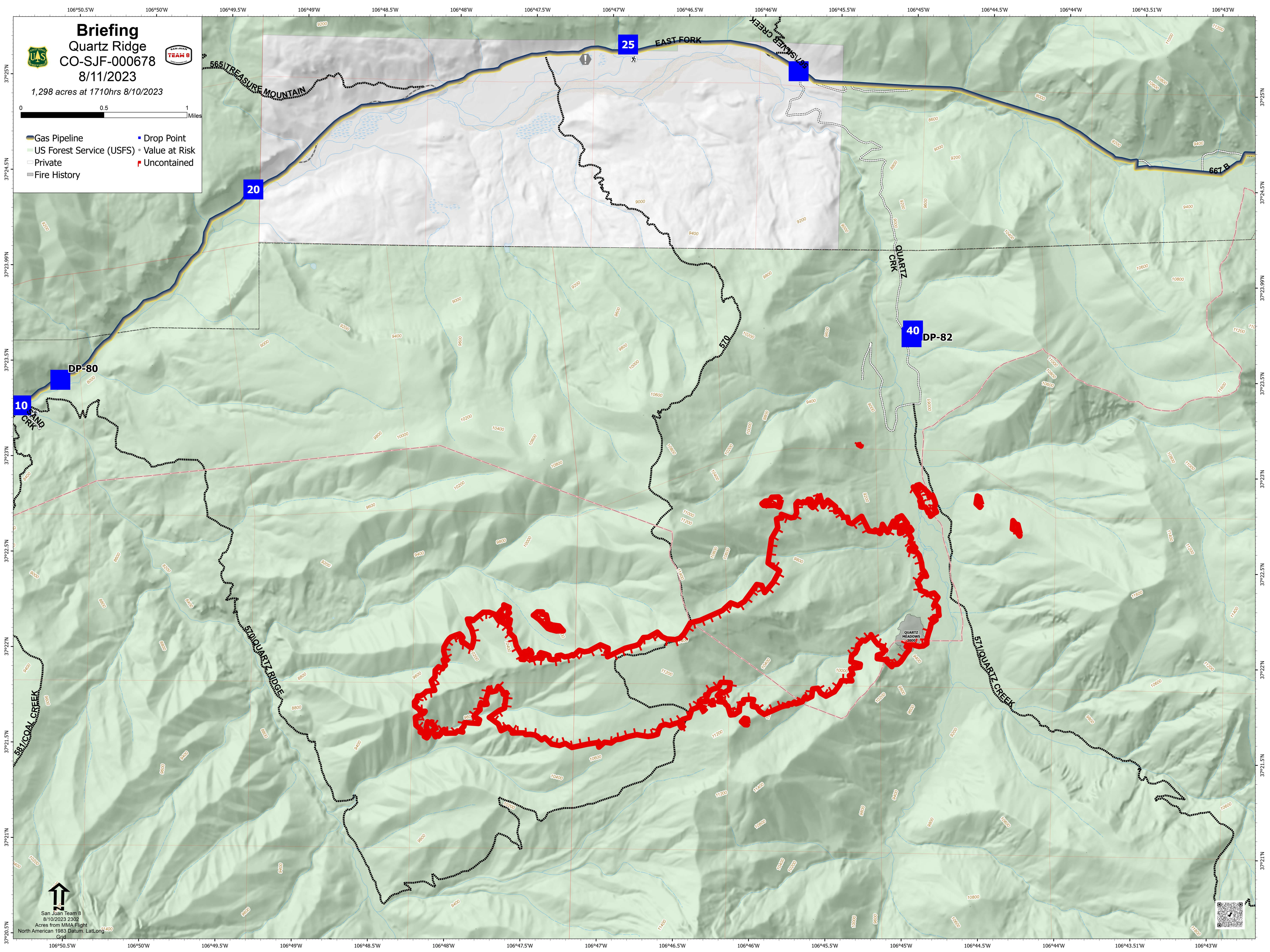


**Briefing**  
**Quartz Ridge**  
**CO-SJF-000678**  
**8/11/2023**  
 1,298 acres at 1710hrs 8/10/2023

0 0.5 1 Miles

- Gas Pipeline
- US Forest Service (USFS)
- Private
- Fire History
- Drop Point
- Value at Risk
- Uncontained



San Juan Team 8  
 8/10/2023 2302  
 Acres from MMA Flight  
 North American 1983 Datum: Lat/Long  
 Gird

