



# Operations-Division E

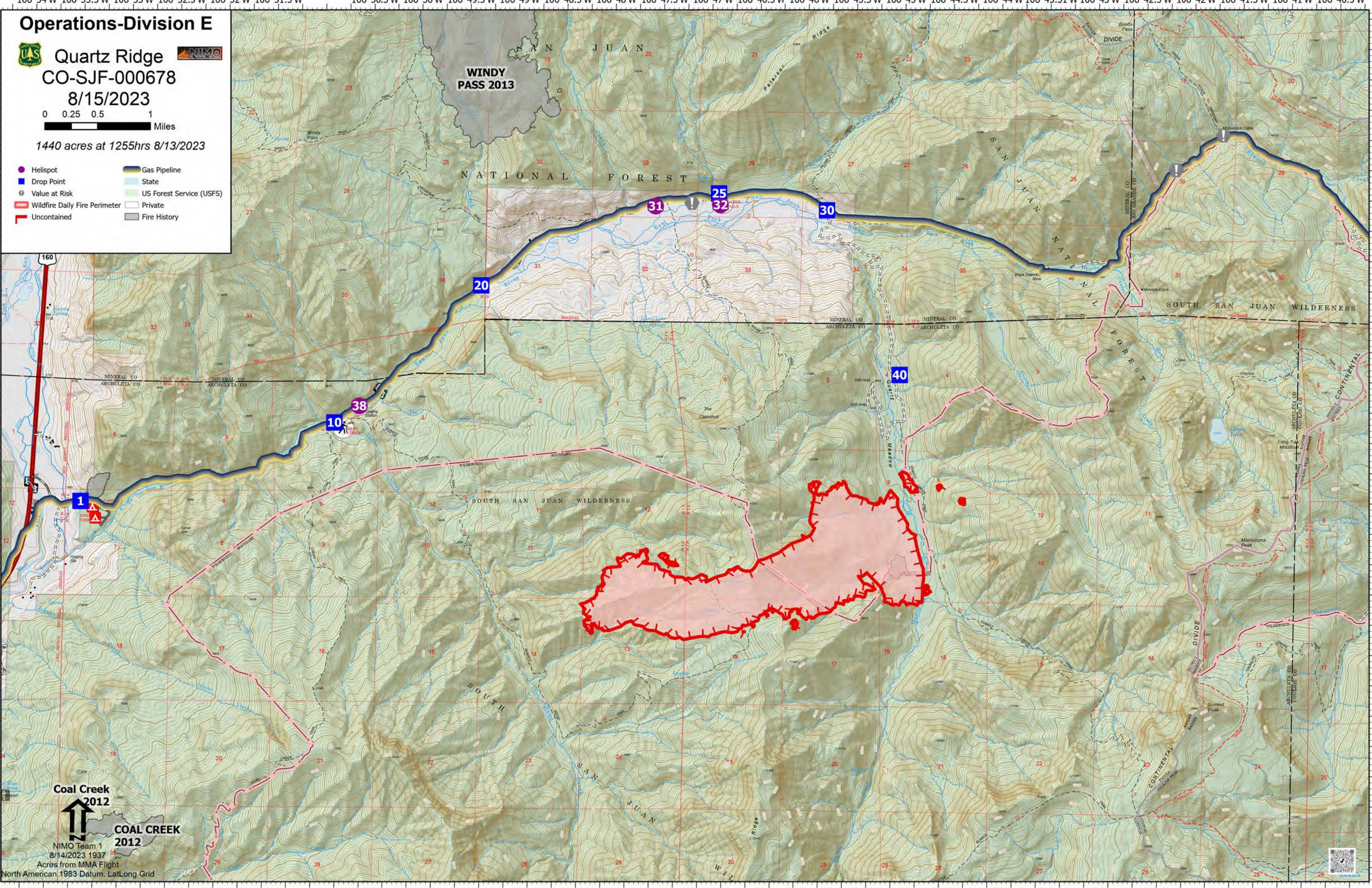
 Quartz Ridge   
CO-SJF-000678

8/15/2023

0 0.25 0.5 1 Miles

1440 acres at 1255hrs 8/13/2023

-  Helispot
-  Drop Point
-  Value at Risk
-  Wildfire Daily Fire Perimeter
-  Uncontained
-  Gas Pipeline
-  State
-  US Forest Service (USFS)
-  Private
-  Fire History



**Coal Creek 2012**  
  
**COAL CREEK 2012**

NIMO Team 1  
8/14/2023 1937  
Acres from MMA Flight

North American 1983 Datum, LatLong Grid

