

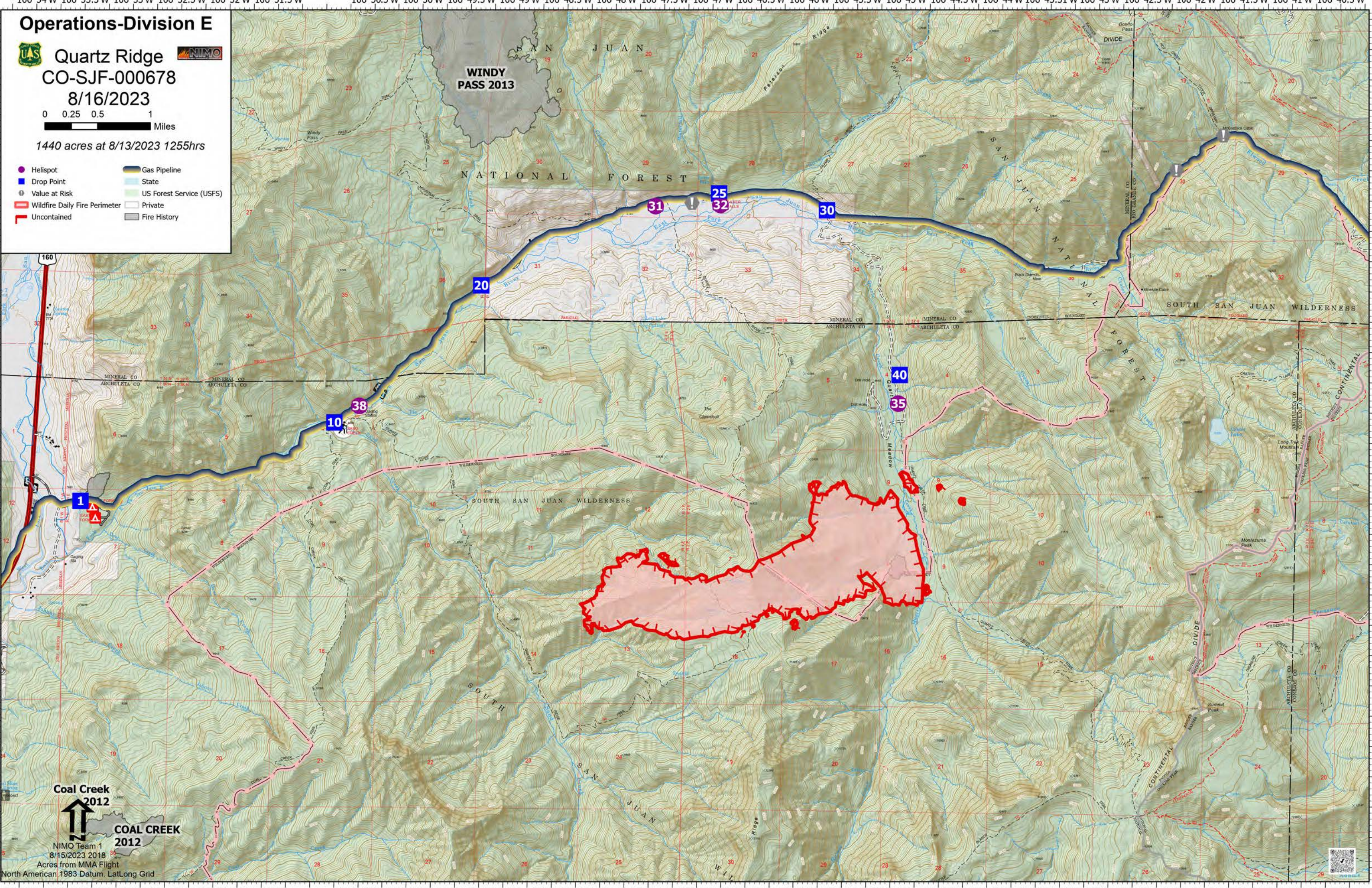


Operations-Division E

 Quartz Ridge 
CO-SJF-000678
8/16/2023
0 0.25 0.5 1 Miles
1440 acres at 8/13/2023 1255hrs

-  Helispot
-  Drop Point
-  Value at Risk
-  Wildfire Daily Fire Perimeter
-  Uncontained
-  Gas Pipeline
-  State
-  US Forest Service (USFS)
-  Private
-  Fire History



Coal Creek 2012

COAL CREEK 2012
NIMO Team 1
8/15/2023 2018
Acres from MMA Flight
North American 1983 Datum, LatLong Grid

