










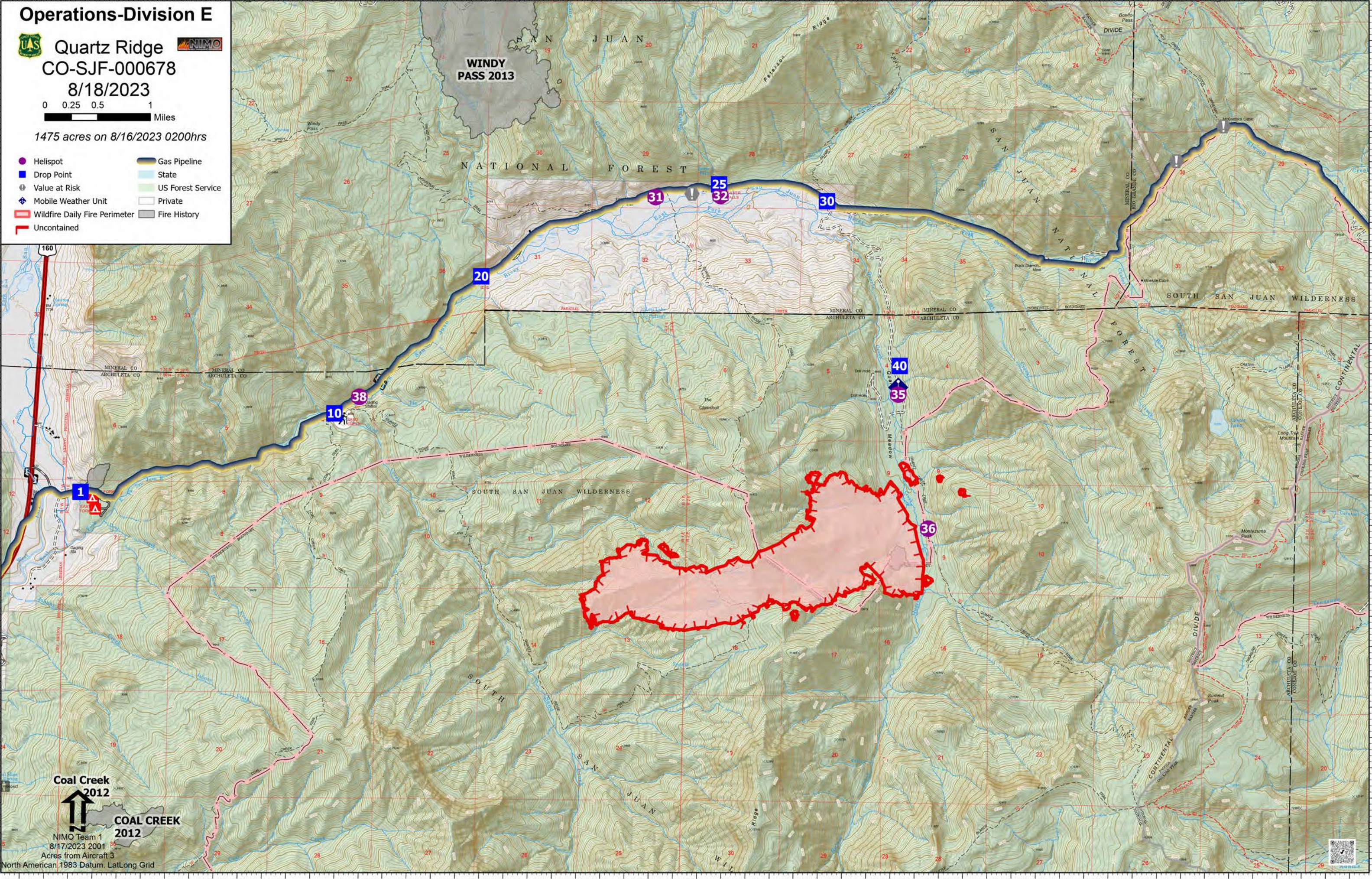


Operations-Division E

 **Quartz Ridge** 
CO-SJF-000678
8/18/2023
0 0.25 0.5 1
Miles

1475 acres on 8/16/2023 0200hrs

-  Helispot
-  Drop Point
-  Value at Risk
-  Mobile Weather Unit
-  Wildfire Daily Fire Perimeter
-  Uncontained
-  Gas Pipeline
-  State
-  US Forest Service
-  Private
-  Fire History



Coal Creek 2012

COAL CREEK 2012
NIMO Team 1
8/17/2023 2001
Acres from Aircraft 3
North American 1983 Datum, LatLong Grid

