



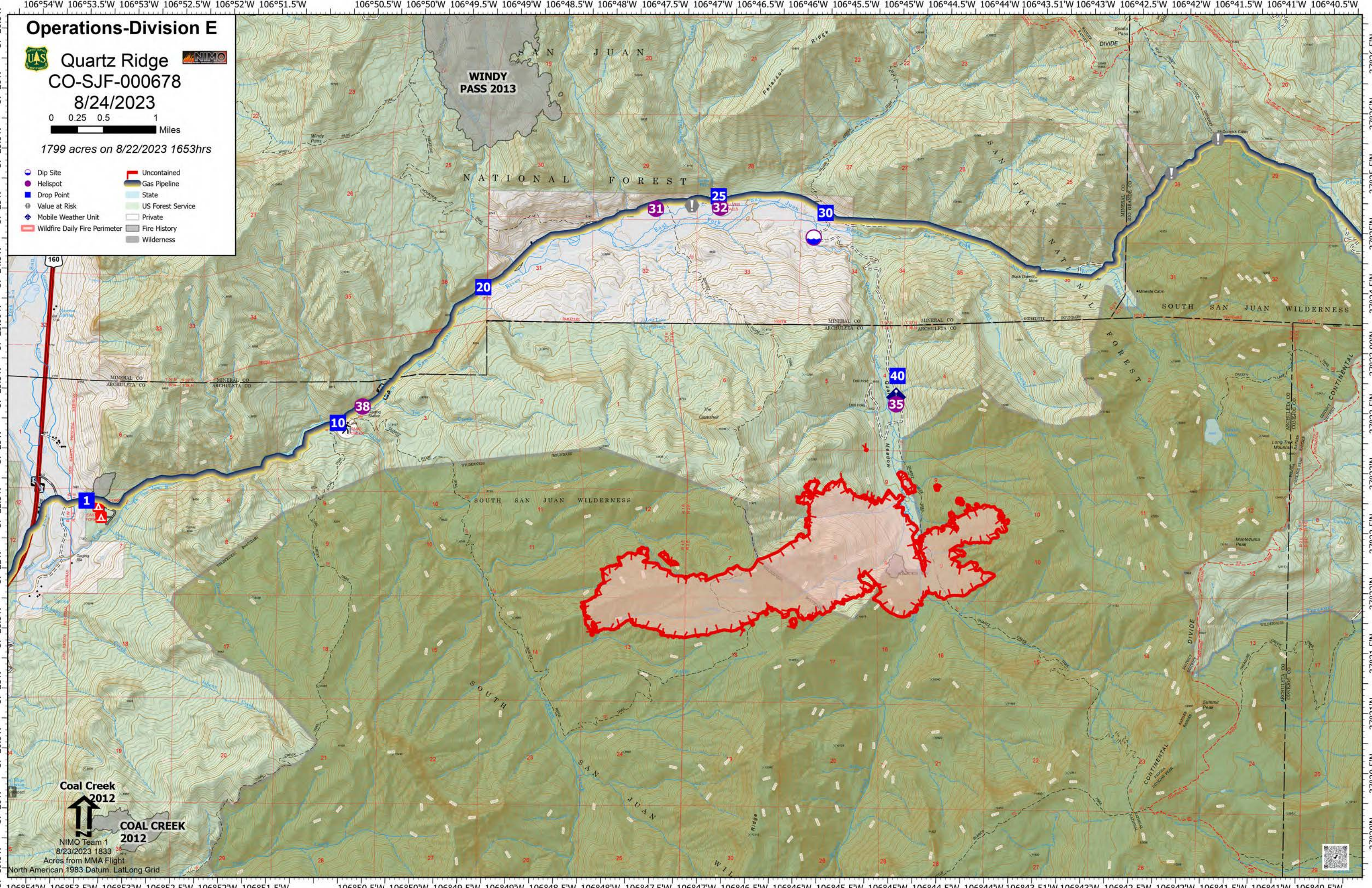


Operations-Division E

 Quartz Ridge 
CO-SJF-000678
8/24/2023
0 0.25 0.5 1 Miles
1799 acres on 8/22/2023 1653hrs

-  Dip Site
-  Helispot
-  Drop Point
-  Value at Risk
-  Mobile Weather Unit
-  Wildfire Daily Fire Perimeter
-  Uncontained
-  Gas Pipeline
-  State
-  US Forest Service
-  Private
-  Fire History
-  Wilderness



Coal Creek 2012

COAL CREEK 2012
NIMO Team 1
8/23/2023 1833
Acres from MMA Flight
North American 1983 Datum, LatLong Grid

