





BRIEFING

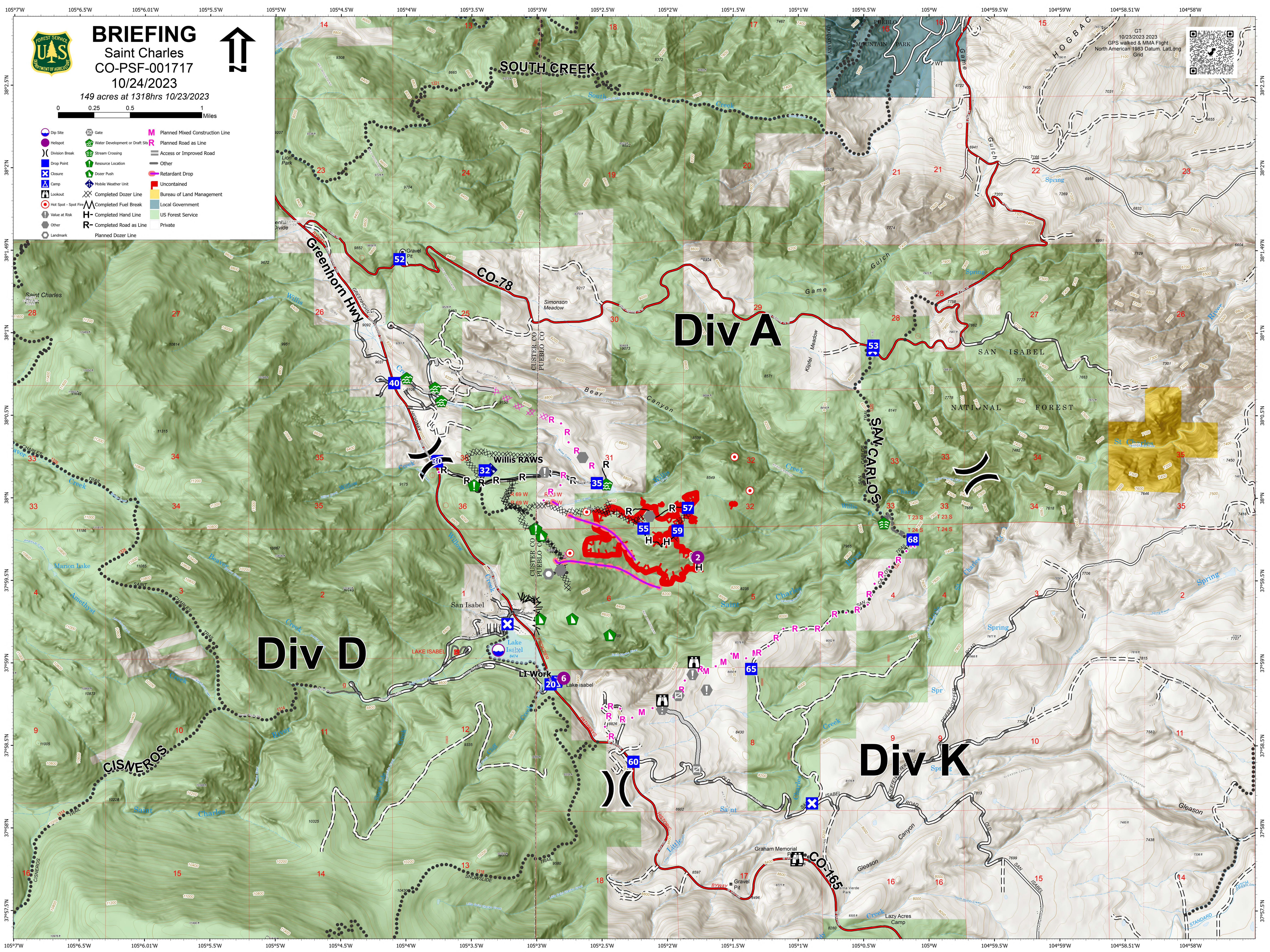
Saint Charles
CO-PSF-001717
10/24/2023

149 acres at 1318hrs 10/23/2023



- Dip Site
- Heliport
- Division Break
- Drop Point
- Closure
- Camp
- Lookout
- Hot Spot - Spot Fire
- Value at Risk
- Other
- Landmark
- Gate
- Water Development or Draft Site
- Stream Crossing
- Resource Location
- Dozer Push
- Mobile Weather Unit
- Completed Dozer Line
- Completed Fuel Break
- Completed Hand Line
- Completed Road as Line
- Planned Mixed Construction Line
- Planned Road as Line
- Access or Improved Road
- Other
- Retardant Drop
- Uncontained
- Bureau of Land Management
- Local Government
- US Forest Service
- Private
- Planned Dozer Line

GT 10/23/2023 2023
GPS Walked & MMA Flight
North American 1983 Datum, Lat,Long
Grid



Div A

Div D

Div K

Grenhorn Hwy

CO-78

Willis Raws

San Isabel

Lake Isabel

San Carlos

CO-165

ISABEL

