



Pilot


Saint Charles

CO-PSF-001717

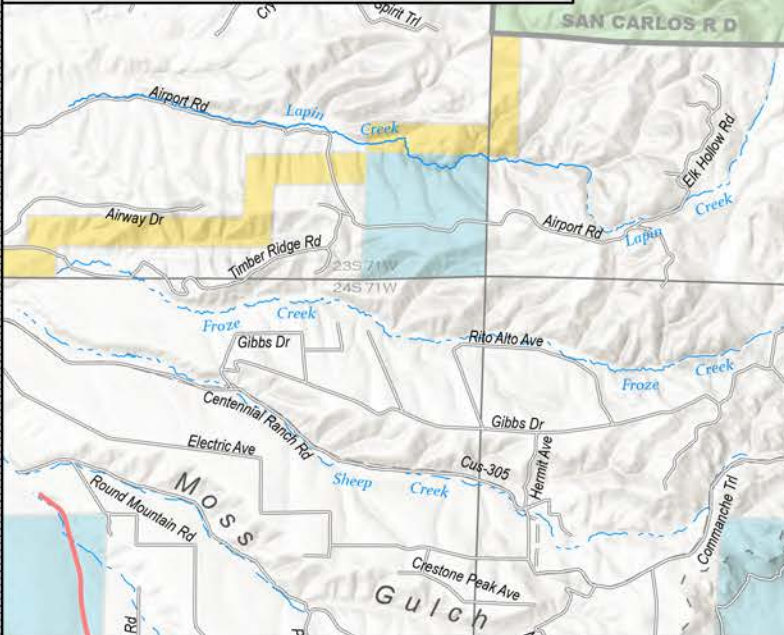
10/24/2023



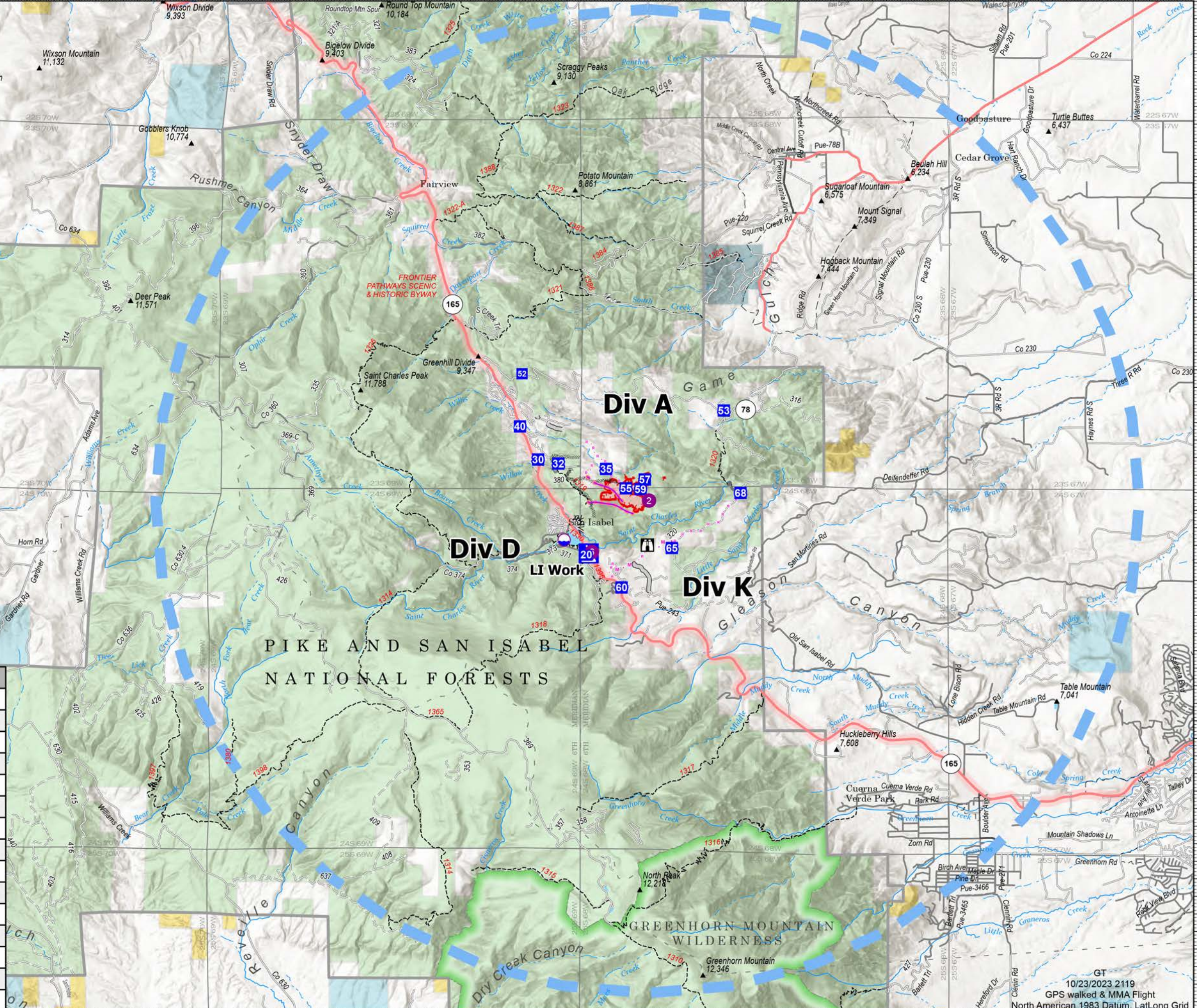
149 acres at 1318hrs 10/23/2023



- Helispot
- Drop Point
- ▲ Camp
- Lookout
- ▬ Wildfire Daily Fire Perimeter
- ▬ Completed Dozer Line
- ▬ Completed Fuel Break
- ▬ Planned Mixed Construction Line
- ▬ Planned Road as Line
- ▬ Access or Improved Road
- ▬ Other
- ▬ Retardant Drop
- ▬ Temporary Flight Restriction
- ▬ Uncontained
- Bureau of Land Management
- Local Government
- State
- US Forest Service
- Private



FC Point Type	Point Name	Latitude	Longitude
Dip Site		37° 59.075' N	105° 03.290' W
Drop Point	DP-60	37° 58.404' N	105° 02.262' W
Drop Point	DP-53	38° 00.926' N	105° 00.426' W
Drop Point	DP-68	37° 59.751' N	105° 00.125' W
Drop Point	DP-32	38° 00.169' N	105° 03.400' W
Drop Point	DP-65	37° 58.967' N	105° 01.360' W
Drop Point	DP-30	38° 00.226' N	105° 03.765' W
Drop Point	DP-40	38° 00.698' N	105° 04.093' W
Drop Point	DP-20	37° 58.873' N	105° 02.896' W
Drop Point	DP-35	38° 00.093' N	105° 02.542' W
Drop Point	DP-59	37° 59.805' N	105° 01.925' W
Drop Point	DP-55	37° 59.817' N	105° 02.185' W
Drop Point	DP-57	37° 59.943' N	105° 01.846' W
Helispot	H-6	37° 58.907' N	105° 02.789' W
Helispot	H-2	37° 59.642' N	105° 01.770' W



GT
10/23/2023 2119
GPS walked & MMA Flight
North American 1983 Datum, Lat/Long Grid