
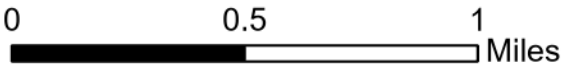




















Pilot Map

Saint Charles CO-PSF-001717 10/26/2023

330 acres at 2036hrs 10/25/2023

-  Dip Site
-  Helispot
-  Division Break
-  Drop Point
-  Camp
-  Wildfire Daily Fire Perimeter
-  Completed Burnout
-  Completed Dozer Line
-  Completed Fuel Break
-  Planned Mixed Construction Line
-  Planned Road as Line
-  Access or Improved Road
-  Other
-  Retardant Drop
-  Uncontained
-  US Forest Service
-  Private
-  Electric Transmission Lines



FC Point Type	Latitude	Longitude	Label
Camp	37° 58.890' N	105° 02.853' W	LI Work
Dip Site	37° 59.080' N	105° 03.295' W	
Drop Point	37° 58.873' N	105° 02.896' W	20
Drop Point	38° 00.226' N	105° 03.765' W	30
Drop Point	38° 00.169' N	105° 03.400' W	32
Drop Point	38° 01.448' N	105° 04.053' W	52
Drop Point	38° 00.093' N	105° 02.542' W	35
Drop Point	37° 58.404' N	105° 02.262' W	60
Drop Point	37° 58.967' N	105° 01.360' W	65
Drop Point	37° 59.751' N	105° 00.125' W	68
Drop Point	38° 00.926' N	105° 00.426' W	53
Drop Point	38° 00.698' N	105° 04.093' W	40
Drop Point	37° 59.817' N	105° 02.185' W	55
Drop Point	37° 59.805' N	105° 01.925' W	59
Drop Point	37° 59.943' N	105° 01.846' W	57
Helispot	37° 58.910' N	105° 02.795' W	6
Helispot	37° 59.642' N	105° 01.770' W	2
Helispot	38° 00.218' N	105° 02.402' W	30
Helispot	37° 59.247' N	105° 02.661' W	10

RMIMT
10/26/2023 1046
NIROPS Flight
North American 1983 Datum. LatLong Grid

