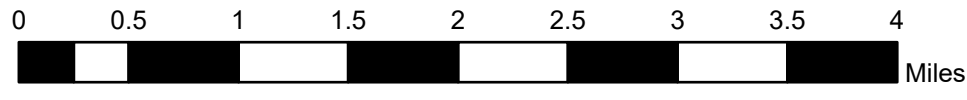





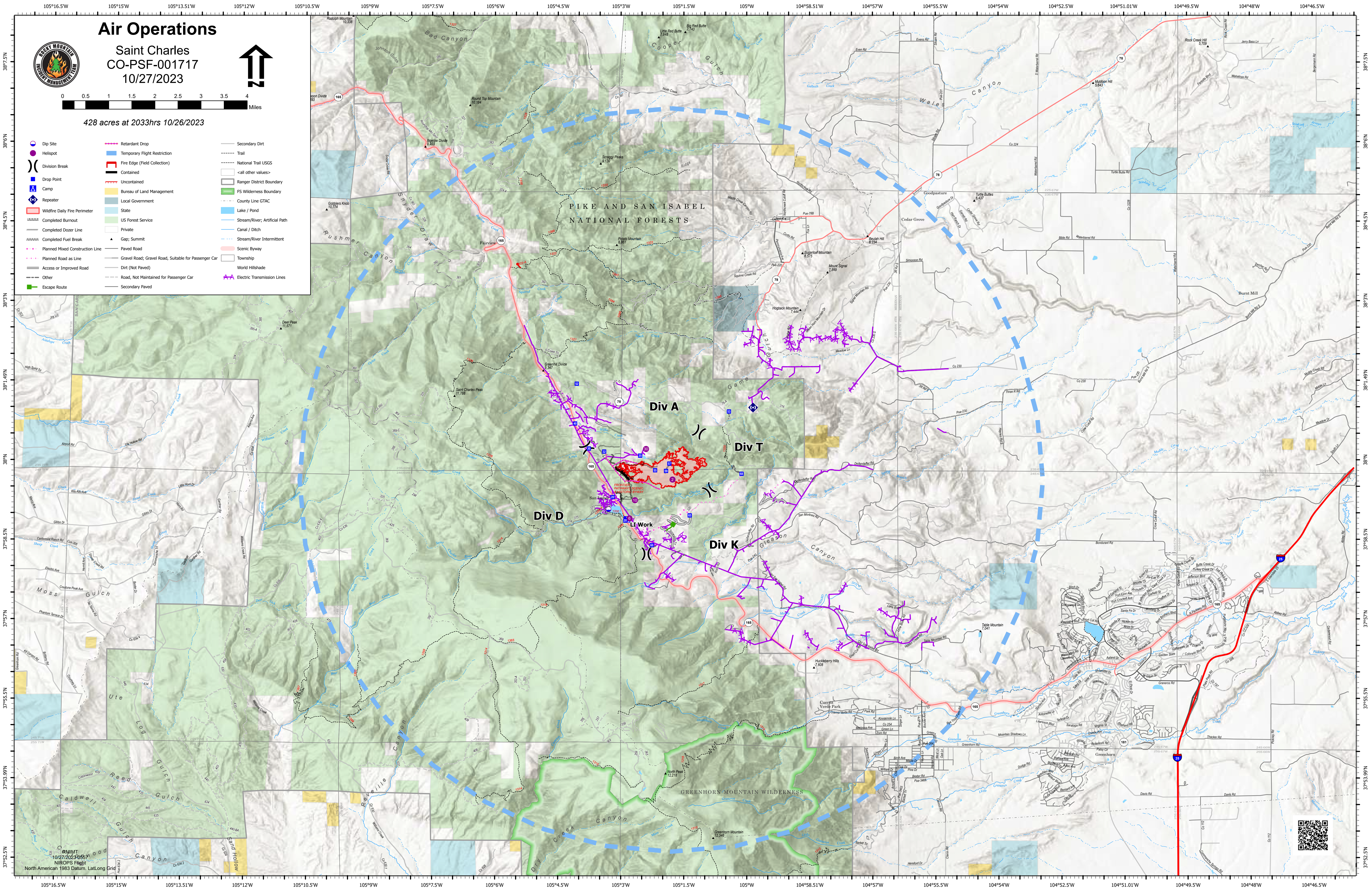
# Air Operations

Saint Charles  
CO-PSF-001717  
10/27/2023



428 acres at 2033hrs 10/26/2023

- Dip Site
- Helispot
- Division Break
- Drop Point
- Camp
- Repeater
- Wildfire Daily Fire Perimeter
- Completed Burnout
- Completed Dozer Line
- M/W/M/A Completed Fuel Break
- Planned Mixed Construction Line
- Planned Road as Line
- Access or Improved Road
- Other
- Escape Route
- Retardant Drop
- Temporary Flight Restriction
- Fire Edge (Field Collection)
- Contained
- Uncontained
- Bureau of Land Management
- State
- Completed Dozer Line
- Private
- Gap, Summit
- Paved Road
- Planned Road as Line
- Access or Improved Road
- Other
- Secondary Dirt
- Trail
- National Trail USGS
- <all other values>
- Ranger District Boundary
- FS Wilderness Boundary
- County Line GTAC
- Lake / Pond
- Stream/River, Artificial Path
- Canal / Ditch
- Stream/River Intermittent
- Scenic Byway
- Township
- Electric Transmission Lines



North American 1983 Datum, Lat/Long Grid