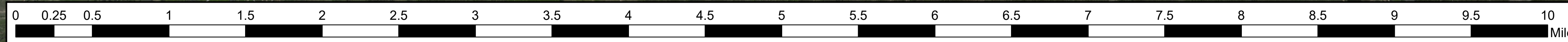


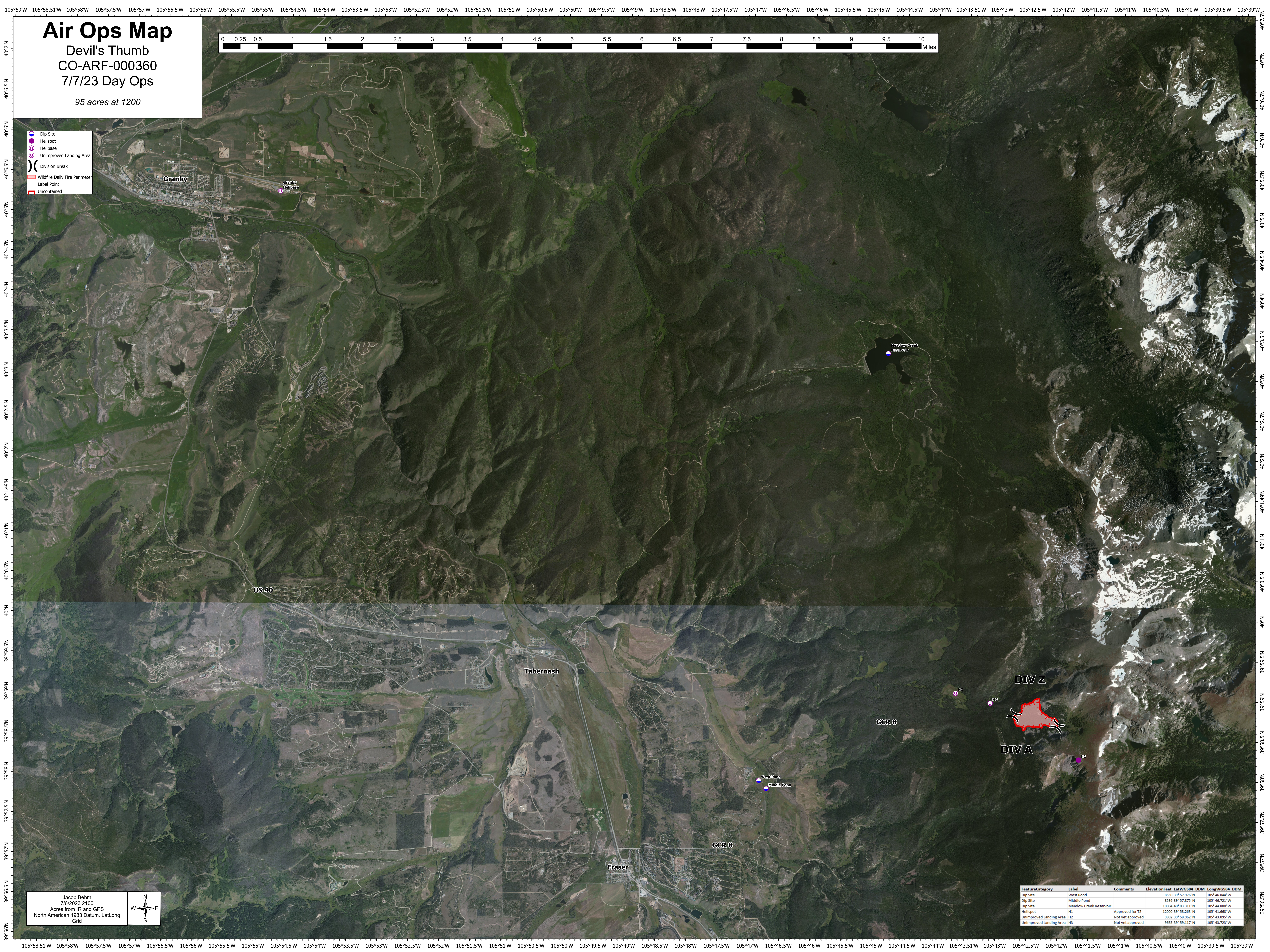
Air Ops Map

Devil's Thumb
CO-ARF-000360
7/7/23 Day Ops

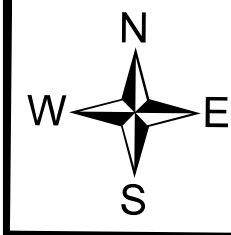
95 acres at 1200



- Dip Site
- Helispot
- Helibase
- Unimproved Landing Area
- Division Break
- Wildfire Daily Fire Perimeter
- Label Point
- Uncontained



Jacob Behm
7/6/2023 2100
Acres from IR and GPS
North American 1983 Datum, Lat,Long
Grid



FeatureCategory	Label	Comments	ElevationFt	LatWGS84_DDM	LongWGS84_DDM
Dip Site	West Pond		8550.39	39° 57.076' N	105° 46.844' W
Dip Site	Middle Pond		8536.39	39° 57.875' N	105° 46.721' W
Dip Site	Meadow Creek Reservoir		10004.40	40° 03.311' N	105° 44.800' W
Helispot	H1	Approved for T2	12000.39	39° 58.263' N	105° 41.668' W
Unimproved Landing Area	H2	Not yet approved	9602.39	39° 58.862' N	105° 43.995' W
Unimproved Landing Area	H3	Not yet approved	9663.39	39° 59.117' N	105° 43.723' W