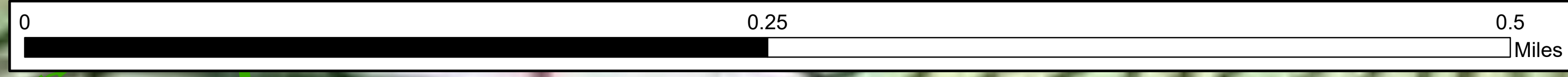


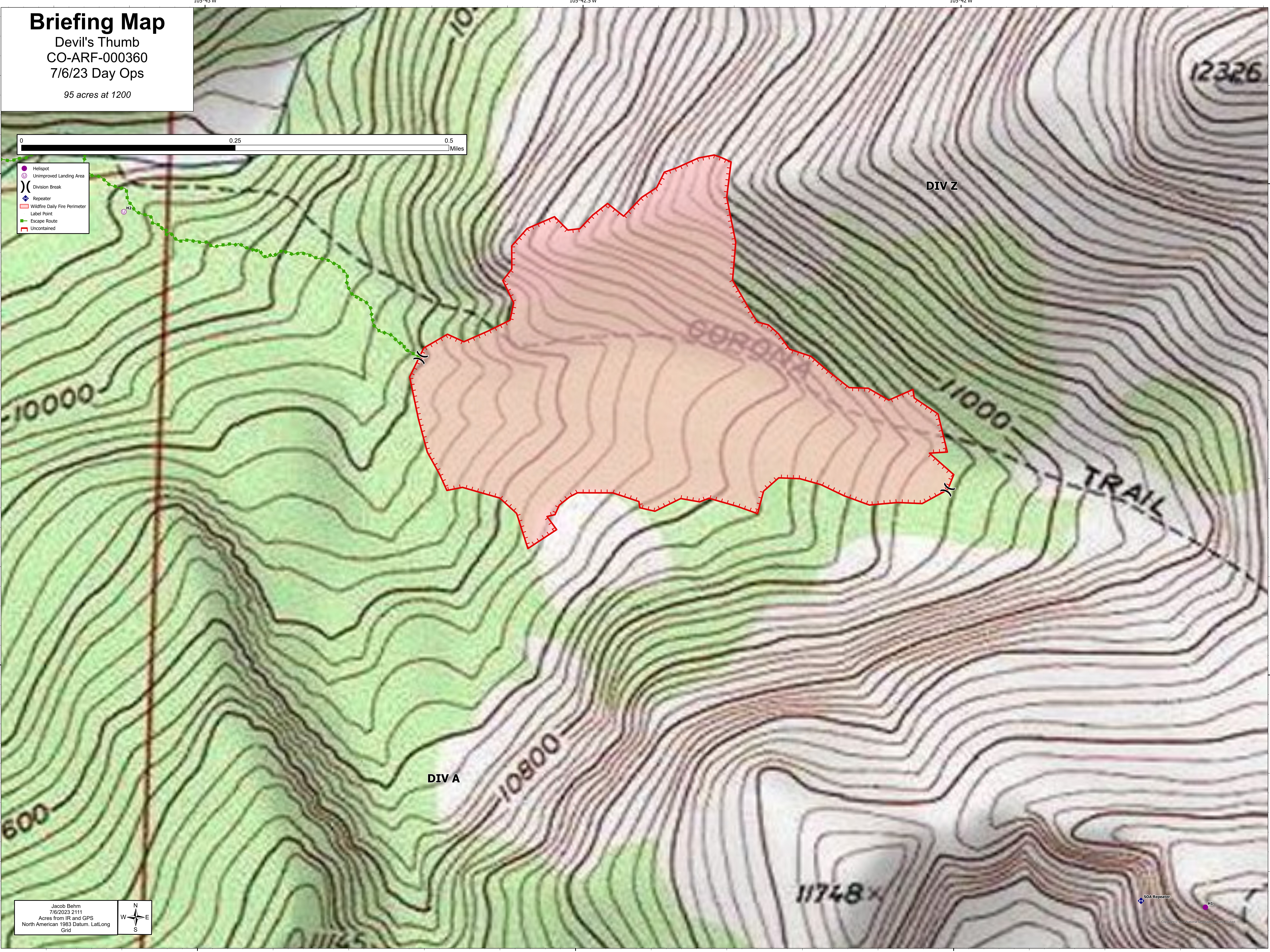
Briefing Map

Devil's Thumb
CO-ARF-000360
7/6/23 Day Ops


95 acres at 1200



- Helispot
- Unimproved Landing Area
-) Division Break
- ◆ Repeater
- ▭ Wildfire Daily Fire Perimeter
- Label Point
- Escape Route
- ▭ Uncontained



Jacob Behm
7/6/2023 2111
Acres from IR and GPS
North American 1983 Datum, Lat/Long
Grid



SOA Repeater
H1