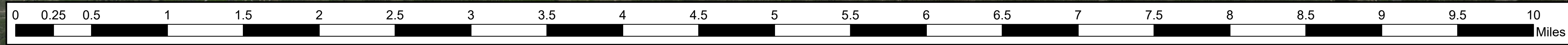


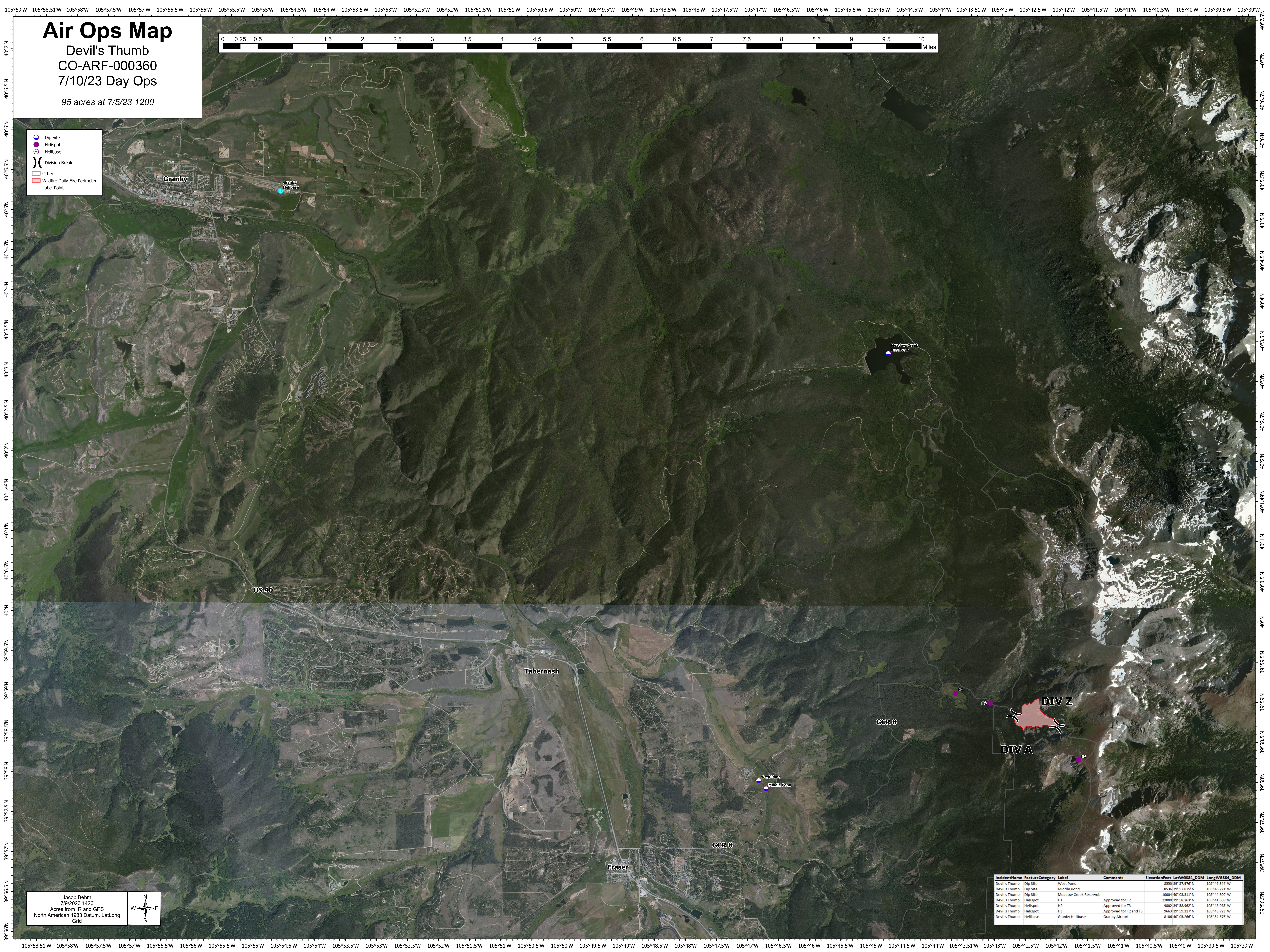
# Air Ops Map

Devil's Thumb  
CO-ARF-000360  
7/10/23 Day Ops

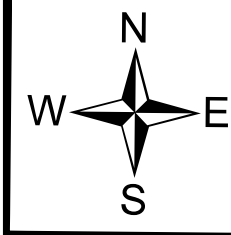
95 acres at 7/5/23 1200



- Dip Site
- Helispot
- Ⓜ Helibase
- Division Break
- Other
- Wildfire Daily Fire Perimeter
- Label Point



Jacob Behm  
7/9/2023 14:26  
Acres from IR and GPS  
North American 1983 Datum, Lat,Long  
Grid



IncidentName	FeatureCategory	Label	Comments	ElevationFeet	LatWGS84_DDM	LongWGS84_DDM
Devil's Thumb	Dip Site	West Pond		8550	39° 57.976' N	105° 46.844' W
Devil's Thumb	Dip Site	Middle Pond		8536	39° 57.875' N	105° 46.721' W
Devil's Thumb	Dip Site	Meadow Creek Reservoir		10004	40° 03.311' N	105° 44.800' W
Devil's Thumb	Helispot	H1	Approved for T2	12000	39° 58.263' N	105° 41.668' W
Devil's Thumb	Helispot	H2	Approved for T3	9802	39° 58.962' N	105° 43.095' W
Devil's Thumb	Helispot	H3	Approved for T2 and T3	9663	39° 59.117' N	105° 43.723' W
Devil's Thumb	Helibase	Granby Helibase	Granby Airport	8186	40° 05.266' N	105° 54.676' W