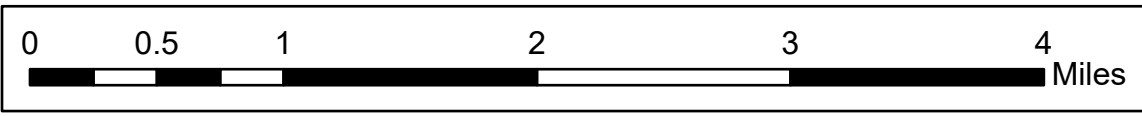












IncidentName	FeatureCategory	Label	Comments	ElevationFeet	LatWGS84_DDM	LongWGS84_DDM
Devil's Thumb	Dip Site	West Pond		8550	39° 57.976' N	105° 46.844' W
Devil's Thumb	Dip Site	Middle Pond		8536	39° 57.875' N	105° 46.721' W
Devil's Thumb	Dip Site	Meadow Creek Reservoir		10004	40° 03.311' N	105° 44.800' W
Devil's Thumb	Helispot	H1	Approved for T2	12000	39° 58.263' N	105° 41.668' W
Devil's Thumb	Helispot	H2	Approved for T3	9802	39° 58.963' N	105° 43.106' W
Devil's Thumb	Helispot	H3	Approved for T2 and T3	9663	39° 59.083' N	105° 43.666' W
Devil's Thumb	Helibase	Granby Helibase	Granby Airport	8186	40° 05.266' N	105° 54.676' W
Devil's Thumb	Dip Site	Cabin Creek Dip		9802	39° 59.000' N	105° 43.110' W
Devil's Thumb	Sling Site	S1	Just north of DP 3	9468	39° 59.390' N	105° 44.956' W
Devil's Thumb	Sling Site	S2		10345	39° 58.785' N	105° 42.672' W
Devil's Thumb	Sling Site	S3		10397	39° 58.667' N	105° 42.640' W




 Jacob Behm  
 7/12/2023 2135  
 Acres from IR and GPS  
 North American 1983 Datum. LatLong Grid

-  Dip Site
-  Helispot
-  Sling Site
-  Drop Point
-  Division Break
-  Wildfire Daily Fire Perimeter
-  Temporary Flight Restriction
-  Contained
-  Uncontained

**Air Ops Map**  
 Devil's Thumb  
 CO-ARF-000360  
 7/13/23 Day Ops  
 79 acres at 7/11/23 @ 1900