

105°42.5'W

105°42'W

Progression


Devil's Thumb Fire
CO-ARF-000360

Final

81 acres at 7/17 at 2127

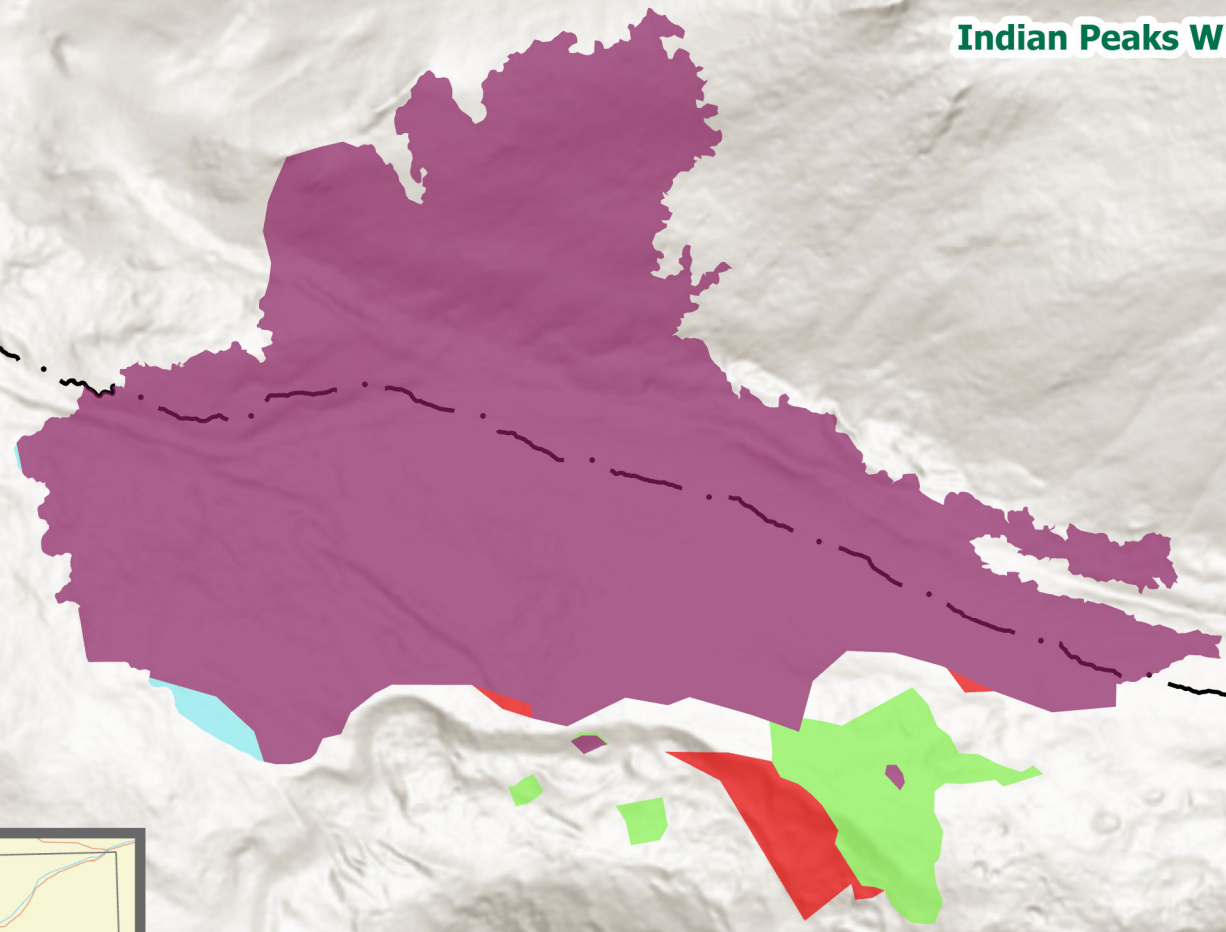
Progression Date, Time, Growth

- 07/07 1125, 74ac
- 07/09 1708, < 1ac
- 07/12 1132, 5ac
- 07/13 1947, 2ac



Indian Peaks Wilderness

Continental Divide National Scenic Trail



39°59'N

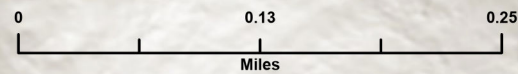
39°59'N

39°58.5'N

39°58.5'N



J. Ellington
7/21/2023 1626
Acres from IR and GPS
North American 1983 Datum, Lat, Long Grid



105°42.5'W

105°42'W