




**Briefing**  
 Spring Creek  
 CO-GFX-230097  
 7/4/2023  
 2940 acres at 07/02/2023 2345 hrs  
 37% Contained

0 0.25 0.5 0.75  
 Miles

■ Contained	● Water Development or Draft Site
■ Uncontained	● Doser Unit
— Wildlife Daily Fire Perimeter	● Mobile Weather Unit
— Bureau of Land Management	● Radar
— State, County, City, Reservation Area	● Water Source
— Private	— Completed Doser Line
— US Forest Service	— Completed Fuel Break
● Dip Site	— Completed Hand Line
● Helicopter	— Completed Road Construction Line
● Slingshot	— Completed Road as Line
— Division Break	— Planned Secondary Line
— Incident Command Post	— Other
— Camp	— UAS Launch and Recovery Zone
— Drop Point	— Roads
— UAS Launch and Recovery Zone	— Trails
— Roads	— Interstate
— Trails	— US Highway
● Camp	
● Water at Risk	
● Other	
● Gate	

