




**Briefing**  
 Spring Creek  
 CO-GFX-230097  
 7/8/2023  
 3286 acres at 07/07/2023 2054 hrs  
 37% Contained

0 0.25 0.5 0.75  
Miles

Contained	Water Development or Draft Site
Uncontained	Doser Push
Wildfire Daily Fire Perimeter	Mobile Weather Unit
Boundary of Land Management	Transect
State, County, City, Recreation Area	Water Source
Private	Completed Doser Line
US Forest Service	Completed Fuel Break
USFS Fire Station	Completed Hand Line
Hotspot	Completed Road as Line
Stop Site	Partial Secondary Line
Division Break	Access or Improved Road
Incident Command Post	Other
Drop Zone	US Launch and Recovery Zone
Camp	Roads
Value at Risk	Trails
Other	Interstate
Gate	US Highway

