




Briefing
 Spring Creek
 CO-GFX-230097
 7/9/2023
 3286 acres at 07/07/2023 2054 hrs
 39% Contained

0 0.25 0.5 0.75
Miles

Contained	Water Development or Draft Site
Uncontained	Drover Push
Wildfire Daily Fire Perimeter	Mobile Weather Unit
Boundary of Land Management	Firewater
State, County, City, Recreation Areas	Water Source
Private	Completed Drover Line
US Forest Service	Completed Fuel Break
US Forest Service	Completed Hand Line
Hotspot	Completed Road as Line
Sleep Site	Partial Secondary Line
Division Break	Access or Improved Road
Provision Command Post	Other
Drop Zone	US Launch and Recovery Zone
Camp	Roads
Value at Risk	Trails
Other	Interstate
Gate	US Highway

