




Briefing
 Spring Creek
 CO-GFX-230097
 7/10/2023
 3286 acres at 07/08/2023 2113 hrs
 46% Contained

0 0.25 0.5 0.75
Miles

■ Contained	○ Doser Push
■ Uncontained	● Mobile Weather Unit
— Wildfire Daily Fire Perimeter	⊕ Respotter
— Bureau of Land Management	⊕ Water Source
— State, County, City Reservation Area	⊕ Completed Dozer Line
— Private	⊕ Completed Fuel Break
— US Forest Service	⊕ Completed Hand Line
— City Site	⊕ Planned Secondary Line
⊕ Helispot	⊕ Access or Improved Road
⊕ Strip Site	⊕ Other
⊕ Division Break	⊕ IAS Launch and Recovery Zone
⊕ Incident Command Post	⊕ Road
⊕ Camp	⊕ Trail
⊕ Value at Risk	⊕ Interstate
⊕ Gate	⊕ US Highway
⊕ Water Development or Draft Site	

