




Briefing
 Spring Creek
 CO-GFX-230097
 7/11/2023
 3286 acres at 07/08/2023 2113 hrs
 50% Contained

0 0.25 0.5 0.75
Miles

■ Contained	○ Doser Push
■ Uncontained	● Mobile Weather Unit
— Wildfire Daily Fire Perimeter	● Responder
— Bureau of Land Management	● Water Source
— State, County, City Reservation Area	— Completed Doser Line
— Private	— Completed Fuel Break
— US Forest Service	— Completed Road as Line
— City Site	— Planned Secondary Line
● Helispot	— Access or Improved Road
● Strip Site	— Other
— Division Break	— IAS Launch and Recovery Zone
— Incident Command Post	— Road
— Camp	— Trail
— Value at Risk	— Interstate
● Gate	— US Highway
● Water Development or Draft Site	

