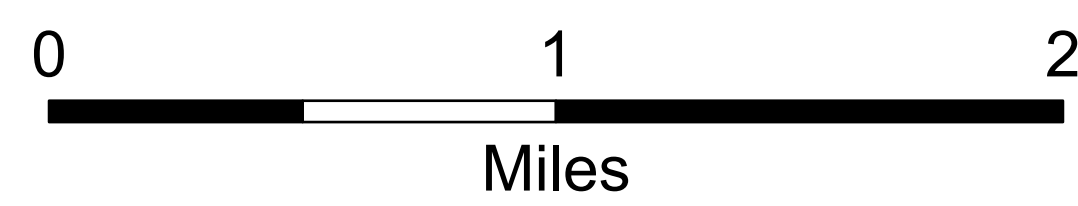

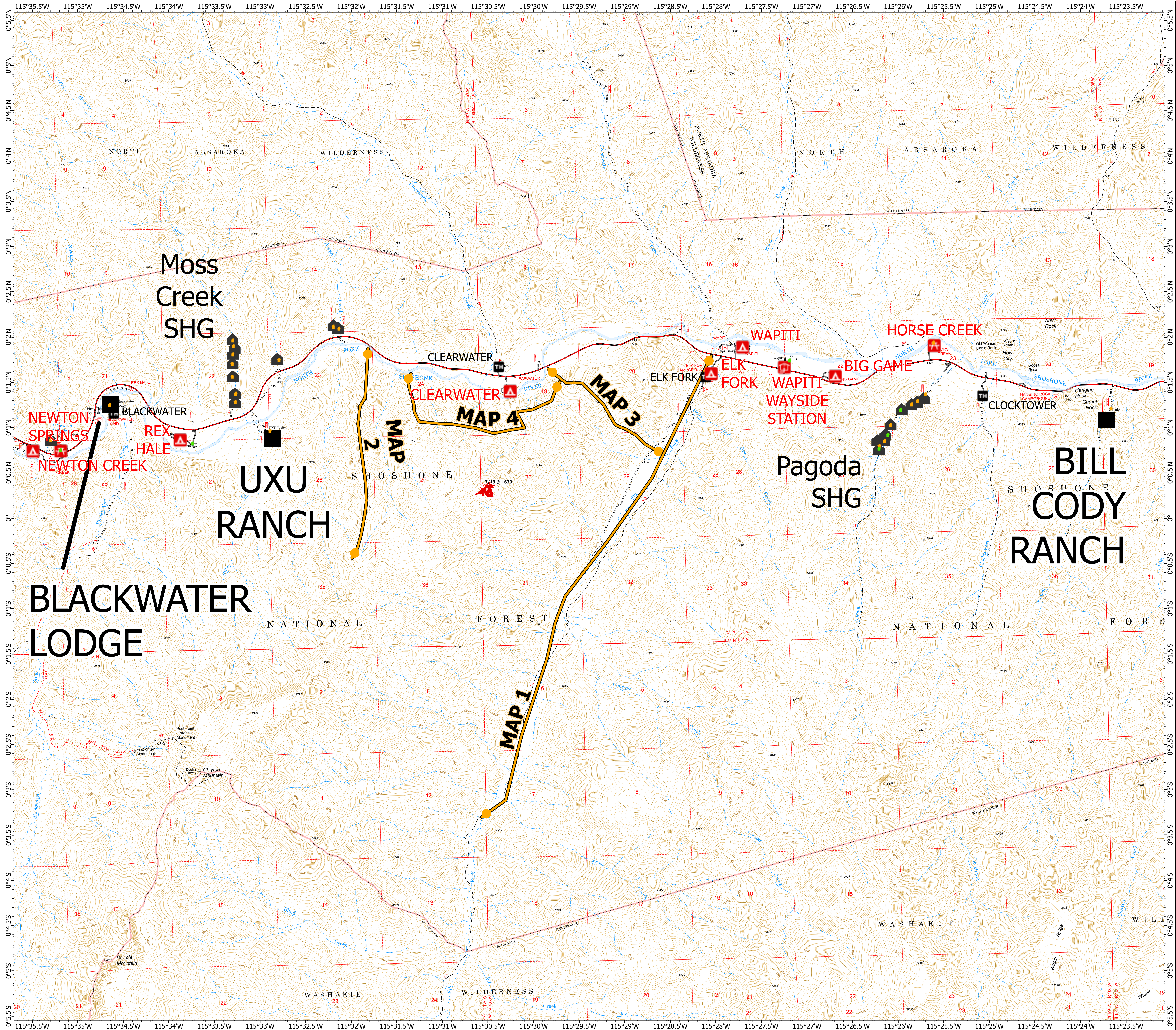


Briefing Map

Clearwater
WY-SHF-225
July 22, 2024 Day Shift
5 acres at 7/20/2024 at 2000 MST

- Structure Triage
 - Defensible - Stand Alone
 - Defensible - Prep and Hold
- Rec Residences
- Ranch/Lodge
- Campground
- Visitor Center
- Picnic Site
- Trailhead
- Fire Origin
- Management Action Point
- Uncontained
- Wildfire Daily Fire Perimeter



1:18,000 | aortner | 7/22/2024 1305
Acres from IR
North American 1983 Datum, Lat/Long Grid