














# IAP

**CURRENT CREEK  
CO-DTX-000082  
8/5/2024 DAY**

193 acres as of 7/31/2024 0915

1:24,000 | BLM Southwest District  
Produced 8/4/2024 2123 | Acres from IR  
North American 1983 Datum. | GCS (Latitude/Longitude) Grid

-  Helispot
-  Division Break
-  Drop Point
-  Lookout
-  Fire Origin
-  Completed Burnout
-  Completed Dozer Line
-  Completed Fuel Break
-  Completed Hand Line
-  Contained
-  Wildfire Daily Fire Perimeter
-  Forest Service Land
-  Bureau of Land Management Lands

