

# House Draw Fire

## Incident Action Plan

August 23, 2024



Karsten Milek ICT3

WY-JOX-240427 ~ R6VK



## INCIDENT OBJECTIVES (ICS 202)

<b>1. Incident Name:</b> House Draw Fire	<b>2. Operational Period:</b> Date From: 08/23/24    Date To: 08/23/24 Time From: 0600    Time To: 2100															
<b>3. Objective(s):</b>  1. Firefighter and Public safety will be the highest priority throughout all phases of the incident.  2. Maintain, establish and build relationships with all entities on the fire as well as landowners and public impacted by the fire.  3. Utilize appropriate fire strategies to minimize fire suppression impacts on residences, ranch properties, and critical community infrastructure to reduce the potential for adverse health, social, financial, and economic hardships.  4. Utilize appropriate fire strategies to minimize fire suppression impacts in residences, ranch properties, and critical community infrastructure.																
<b>4. Operational Period Command Emphasis:</b> Task - Scout potential primary and alternate fireline locations and patrol, mop up area that threaten values at risk  Purpose- Protect values at risk and keep fire from impacting values at risk  End State- Fireline in the correct location with the right dimensions to contain the fire, and the fire is patrolled with fire intensity reduced with no threats to the unburned side.  General Situational Awareness																
<b>5. Site Safety Plan Required?</b> Yes <input type="checkbox"/> No <input checked="" type="checkbox"/> <b>Approved Site Safety Plan(s) Located at:</b>																
<b>6. Incident Action Plan</b> (the items checked below are included in this Incident Action Plan): <table style="width: 100%; border: none;"> <tr> <td><input checked="" type="checkbox"/> ICS 203</td> <td><input type="checkbox"/> ICS 207</td> <td>Other Attachments:</td> </tr> <tr> <td><input checked="" type="checkbox"/> ICS 204</td> <td><input checked="" type="checkbox"/> ICS 208</td> <td><input checked="" type="checkbox"/> Safety Message</td> </tr> <tr> <td><input checked="" type="checkbox"/> ICS 205</td> <td><input type="checkbox"/> Map/Chart</td> <td><input type="checkbox"/> _____</td> </tr> <tr> <td><input type="checkbox"/> ICS 205A</td> <td><input checked="" type="checkbox"/> Weather Forecast/Tides/Currents</td> <td><input type="checkbox"/> _____</td> </tr> <tr> <td><input checked="" type="checkbox"/> ICS 206</td> <td></td> <td><input type="checkbox"/> _____</td> </tr> </table>		<input checked="" type="checkbox"/> ICS 203	<input type="checkbox"/> ICS 207	Other Attachments:	<input checked="" type="checkbox"/> ICS 204	<input checked="" type="checkbox"/> ICS 208	<input checked="" type="checkbox"/> Safety Message	<input checked="" type="checkbox"/> ICS 205	<input type="checkbox"/> Map/Chart	<input type="checkbox"/> _____	<input type="checkbox"/> ICS 205A	<input checked="" type="checkbox"/> Weather Forecast/Tides/Currents	<input type="checkbox"/> _____	<input checked="" type="checkbox"/> ICS 206		<input type="checkbox"/> _____
<input checked="" type="checkbox"/> ICS 203	<input type="checkbox"/> ICS 207	Other Attachments:														
<input checked="" type="checkbox"/> ICS 204	<input checked="" type="checkbox"/> ICS 208	<input checked="" type="checkbox"/> Safety Message														
<input checked="" type="checkbox"/> ICS 205	<input type="checkbox"/> Map/Chart	<input type="checkbox"/> _____														
<input type="checkbox"/> ICS 205A	<input checked="" type="checkbox"/> Weather Forecast/Tides/Currents	<input type="checkbox"/> _____														
<input checked="" type="checkbox"/> ICS 206		<input type="checkbox"/> _____														
<b>7. Prepared by:</b> Name: Richard Hayner    Position/Title: Planning Ops    Signature:																
<b>8. Approved by Incident Commander:</b> Name: Karsten Milek ICT3    Signature:																
ICS 202	IAP Page _____															
Date/Time: 8/22/24 2200																

## ORGANIZATION ASSIGNMENT LIST (ICS 203)

<b>1. Incident Name:</b> House Draw Fire		<b>2. Operational Period:</b> Date From: 8/23/2024    Date To: 8/23/2024 Time From: 0600    Time To: 2100		
<b>3. Incident Commander(s) and Command Staff:</b>		<b>7. Operations Section:</b>		
IC/UCs	Karsten Milek	Field Ops	Curtis Rasmuson	
IC(T)				
Deputy		Planning Ops	Richard Hayner	
Safety Officer		Staging Area		
Public Info. Officer		<b>Branch</b>		
Liaison Officer		Branch Director		
		Deputy		
<b>4. Agency/Organization Representatives:</b>		Division/Group	Jacob McClure	
Agency/Organization	Name	Division/Group	Isaac Bayer	
Wyoming State Forestry	Jonathan Sloan	Division/Group	Travis Pardue	
Wyoming State Forestry	Jared Delay	Division/Group	Janos Czaban	
High Plains BLM	Todd Yeager	Division/Group	Eric Mark	
Johnson County	Tiddle Camino	<b>Branch</b>		
Johnson County	Colby Richins	Branch Director		
		Deputy		
<b>5. Planning Section:</b>		Division/Group		
Chief	Richard Hayner	Division/Group		
Deputy		Division/Group		
Resources Unit		Division/Group		
Situation Unit		Division/Group		
Documentation Unit		<b>Branch</b>		
Demobilization Unit		Branch Director		
Technical Specialists		Deputy		
		Division/Group		
		Division/Group		
		Division/Group		
<b>6. Logistics Section:</b>		Division/Group		
Chief	Tiddle Camino	Division/Group		
Deputy		<b>Air Operations Branch</b>		
<b>Support Branch</b>		Air Ops Branch Dir.		
Director				
Supply Unit				
Facilities Unit		<b>8. Finance/Administration Section:</b>		
Ground Support Unit		Chief	Chanda Rule	
<b>Service Branch</b>		Deputy		
Director		Time Unit		
Communications Unit		Procurement Unit		
Medical Unit		Comp/Claims Unit		
Food Unit		Cost Unit		
<b>9. Prepared by:</b> Name: Karsten Milek    Position/Title: IC3    Signature: <i>Karsten Milek</i>				
ICS 203	IAP Page _____	Date/Time: 8/22/24 2234		

Spot Forecast for House Draw...National Weather Service Riverton WY 1108 PM MDT Thu Aug 22 2024

Forecast is based on forecast start time of 0500 MDT on August 22. If conditions become unrepresentative, contact the National Weather Service

.DISCUSSION...

Mainly dry weather is expected tonight with diminishing wind. Although a stray shower can't be ruled out, the chance is only around 10 percent. A weak weather system will approach the area tomorrow. Again, there is a small chance of a shower or thunderstorm in the afternoon, but the chance is only 10 percent. Relative humidity will average 5 to 10 percent higher than yesterday. A gusty southerly breeze will develop after 1200 tomorrow afternoon, with wind gusts of 20 to 25 mph possible between 1200 and 2000 before decreasing after sunset. Saturday will see a continuation of hot temperatures and a gusty south wind with lower relative humidity....Thunderstorms imply strong gusty and erratic winds.....Haines index is high level haines both day and night...

.FRIDAY...

Sky/weather.....Partly sunny (35-45 percent). Areas of smoke.

CWR.....0 percent.

Chance of pcpn.....10 percent.

LAL.....1.

Max temperature.....Around 91.

Min humidity.....22 percent.

Wind (20 ft).....Light winds until 0800, then south 8 to 16 mph with gusts to around 22mph.

Ridgetop wind.....South 10 to 15 mph until 1300, then around 20 mph.

Mixing height.....2000 ft AGL until 1100. 11000 ft AGL after 1400.

Transport winds.....South 14 to 23 mph.

Smoke dispersal.....Poor until 1000. Excellent after 1400.

Haines Index.....3 to 4.

.FORECAST DAYS 3 THROUGH 5...

.SATURDAY...

Mostly clear. Areas of smoke in the evening. Lows in the mid 60s. Highs in the lower 90s. Southwest winds around 11 mph.

.SUNDAY...


Not as warm. Mostly clear. Lows around 60. Highs in the upper 70s. West winds around 10 mph.

.MONDAY...

Partly cloudy. Chance of showers and slight chance of thunderstorms. Lows in the lower 50s. Highs in the mid 70s. Westwinds around 8 mph.


# DIVISION/GROUP ASSIGNMENT LIST (ICS 204 WF)

Controlled Unclassified Information//Basic

1. Incident Name			3.				
House Draw Fire			Branch		Division		
2. Operational Period					A		
Day							
Date/Time From:		Date/Time To:					
8/23/2024 0600		8/23/2024 2100					
4. Operations Personnel							
Operations Chief		Curtis Rasmuson		Division/Group Supervisor		Jacob McClure	
Branch Director				Taskforce Leader			
5. Resources Assigned this Period							
Strike Team/Task Force/ Resource Designator		EMT	LWD	Leader	Number Persons	Drop Off PT./Time	Pick Up PT./Time
2602 BLM HPD Type 6		1		Erickson	3		
6. Control Operations/Work Assignments:							
7. Special Instructions:							
8. Division/Group Communication Summary							
Function	Channel	RX Frequency N/W	RX Tone/NAC	TX Frequency N/W	TX Tone/NAC	Mode	
Command	Ch9 Pumpkin	172.6750		166.4250	110.9	A	
Tactical Div/Group	TAC1	166.7250	162.2	166.7250	162.2	A	
Logistics							
Air to Ground	A/G PRI	169.1500		169.1500		A	
9. Prepared by (Resource Unit Leader)			Approved by (Planning Section Chief)		Date	Time	
Richard Hayner					8/22/24	2216	


# DIVISION/GROUP ASSIGNMENT LIST (ICS 204 WF)

Controlled Unclassified Information//Basic

1. Incident Name				3.				
House Draw Fire				Branch	Division <b>B</b>			
2. Operational Period Day								
Date/Time From: 8/23/2024 0600		Date/Time To: 8/23/2024 2100						
4. Operations Personnel								
Operations Chief		Curtis Rasmuson		Division/Group Supervisor		Isaac Bayer		
Branch Director				Taskforce Leader		Kyle Qullo		
5. Resources Assigned this Period								
Strike Team/Task Force/ Resource Designator			EMT	LWD	Leader	Number Persons	Drop Off PT./Time	Pick Up PT./Time
Brush 6 type 6								
Brush 4 Type 6								
Power River Brush 2								
Powder River Engine 7								
Rocky MOUNTAIN Ext Dozer Type 2 #1								
Rocky Mountain EXT Dozer #2 type 2								
Rocky Mountain EXT Road grader								
E-5 Worland 44 Type 4				9/5	Berryman	3		
Franco Reforestation Crew 103						20		
AYE Garcia Crew 287						20		
E-21 Albany County 5601 Type 6				8/25	Bill Turner	3		
E-7 City of Boulder Type 3				9/5	Mike Carnell	4		
E-17 Roaring Fork Fire Type 6				9/5	David Klebes	3		
E-16 Vale Fire Brush 426 Type 6				9/5	Dustin Elliott	4		
6. Control Operations/Work Assignments:"								
7. Special Instructions:								
8. Division/Group Communication Summary								
Function	Channel	RX Frequency N/W	RX Tone/NAC	TX Frequency N/W	TX Tone/NAC	Mode		
Command	CH10 HuntMesa	172.6750		166.4250	156.7	A		
Tactical Div/Group	TAC2	166.7750	162.2	166.7750	162.2	A		
Logistics								
Air to Ground	A/G PRI	169.1500		169.1500		A		
9. Prepared by (Resource Unit Leader)				Approved by (Planning Section Chief)		Date	Time	
Richard Hayner						8/22/24	2216	


# DIVISION/GROUP ASSIGNMENT LIST (ICS 204 WF)

Controlled Unclassified Information//Basic

1. Incident Name				3.			
House Draw Fire				Branch	Division N		
2. Operational Period							
Day							
Date/Time From:		Date/Time To:					
8/23/2024 0600		8/23/2024 2100					
4. Operations Personnel							
Operations Chief		Curtis Rasmuson		Division/Group Supervisor		Travis Pardue	
Branch Director				Taskforce Leader			
5. Resources Assigned this Period							
Strike Team/Task Force/ Resource Designator		EMT	LWD	Leader	Number Persons	Drop Off PT./Time	Pick Up PT./Time
E-9 Leadville-Lake County Fire Rescue Type 6		3	9/5	Zachary Slutzky	4		
E-10 Canon City Fire Type 6		3	9/5	Shane Rowe	3		
1601 HDD BLM Type 6		1		Jennifer Fensel	2		
E-6 Sioux Falls Fire Type 5		3	9/5	Cody Voseburg	3		
E-12 Evansville Fire Type 6		3	9/5	Dan Couran	3		
E- Platteville Gilerest Type 6							
6. Control Operations/Work Assignments:"							
7. Special Instructions:							
8. Division/Group Communication Summary							
Function	Channel	RX Frequency N/W	RX Tone/NAC	TX Frequency N/W	TX Tone/NAC	Mode	
Command	CH.9 Pumpkin	172.6750		166.4250	110.9	A	
Tactical Div/Group	Tac 3	168.2500	162.2	168.2500	16.2	A	
Logistics							
Air to Ground	A/G PRI	169.1500		169.1500		A	
9. Prepared by (Resource Unit Leader)				Approved By (Planning Section Chief)		Date	Time
Richard Hayner						8/22/24	2216

# DIVISION/GROUP ASSIGNMENT LIST (ICS 204 WF)


Controlled Unclassified Information//Basic

1. Incident Name			3.			
House Draw Fire			Branch	Division R		
2. Operational Period						
Day						
Date/Time From:		Date/Time To:				
8/23/2024 0600		8/23/2024 2100				
4. Operations Personnel						
Operations Chief		Curtis Rasmuson		Division/Group Supervisor		Janos Czeban
Branch Director				Taskforce Leader		
5. Resources Assigned this Period						
Strike Team/Task Force/ Resource Designator		EMT	LWD	Leader	Number Persons	Drop Off PT./Time
BHF 661 Type 6		1				
Carlatt Blade Road Grader						
Camino Road Grader						
E-20 Centennial 14 Type 6			9/5	Dennis Bunn	3	
E-14 Sunshine FPD 4505 Type 3		1	9/5	Dan Coghill	4	
E- Carbendale Type 6						
6. Control Operations/Work Assignments:						
7. Special Instructions:						
8. Division/Group Communication Summary						
Function	Channel	RX Frequency N/W	RX Tone/NAC	TX Frequency N/W	TX Tone/NAC	Mode
Command	CH10 HuntMESA	172.6750		166.4250	156.7	A
Tactical Div/Group	TAC4	168.6000	162.2	168.6000	162.2	A
Logistics						
Air to Ground	A/G PRI	169.1500		169.1500		A
9. Prepared by (Resource Unit Leader)			Approved by (Planning Section Chief)		Date	Time
Richard Hayner					8/23/24	2216



# DIVISION/GROUP ASSIGNMENT LIST (ICS 204 WF)

Controlled Unclassified Information//Basic

1. Incident Name			3.			
House Draw Fire			Branch	Division Z		
2. Operational Period						
Day						
Date/Time From: 8/23/2024 0600		Date/Time To: 8/23/2024 2100				
4. Operations Personnel						
Operations Chief	Curtis Rasmuson		Division/Group Supervisor		Eric Mark	
Branch Director			Taskforce Leader			
5. Resources Assigned this Period						
Strike Team/Task Force/ Resource Designator	EMT	LWD	Leader	Number Persons	Drop Off PT./Time	Pick Up PT./Time
6151 FWS Type 6		8/26				
HEQB Azesing			Kyle Azesing	1		
6551 FWS Type 6		8/26	Chris Woodson	5		
Wyoming State E-62			Russel Haynes	2		
Johnson County Engine 7				4		
Woodblade Road Grader				1		
Johnson County R&B Road Grader						
Johnson County R&B Road Grader						
Johnson County R&B Road Grader						
BLM HDD 1401 Type 4	1		Mike Larson	2		
PR Reforestation Crew 674				20		
E-22 Albany County 5602 Type 6	1	8/25	Todd Miller	3		
E-8 Oak Creek FPD 837 Type 3	1	9/5	Kyle Simpson	4		
6. Control Operations/Work Assignments:						
7. Special Instructions:						
8. Division/Group Communication Summary						
Function	Channel	RX Frequency N/W	RX Tone/NAC	TX Frequency N/W	TX Tone/NAC	Mode
Command	CH10 HuntMesa	172.6750		166.4250	156.7	A
Tactical Div/Group	TAC5	168.2000	162.2	168.2000	162.2	A
Logistics						
Air to Ground	A/G Pri	167.1500		167.1500		A
9. Prepared by (Resource Unit Leader) Richard Hayner			Approved by (Planning Section Chief) 		Date 8/22/24	Time 2216

**Controlled Unclassified Information // Basic**

**INCIDENT RADIO COMMUNICATIONS**

**PLAN I-205**

1. INCIDENT NAME	2. DATE/TIME PREPARED	3. OPERATIONAL PERIOD DATE/TIME
House Draw Fire	8/22/2024 1455	8/23/2024

Ch #	Channel Name	Assignment	RX Frequency	RX Tone / NAC	TX Frequency	TX Tone / NAC	Mode Digital (D) Analog (A) Mixed (M)	Remarks
1	TAC 1	DIV A	166.7250	162.2	166.7250	162.2	A	
2	TAC 2	DIV B	166.7750	162.2	166.7750	162.2	A	
3	TAC 3	DIV N	168.2500	162.2	168.2500	162.2	A	
4	TAC 4	DIV R	168.6000	162.2	168.6000	162.2	A	
5	TAC 5	DIV Z	168.2000	162.2	168.2000	162.2	A	
6	VFIRE21		154.2800		154.2800	156.7	A	
7	VFIRE22		154.2650		154.2650	156.7	A	
8	BUFFHILL	COMMAND	172.6750		166.4250	100.0	A	BLM Buffalo Hill
9	PUMPKIN	COMMAND	172.6750		166.4250	110.9	A	BLM Pumpkin Butte
10	HUNTMESSA	COMMAND	172.6750		166.4250	156.7	A	BLM Hunter Mesa
11	CHICKEN	COMMAND	172.6750		166.4250	114.8	A	BLM Chicken Peak
12	BLANK							
13	A/G PRI	Air to Ground Primary	169.1500		169.1500		A	
14	A/G SEC	Air to Ground Secondary	167.9500		167.9500		A	
15	VMED28	MEDEVAC	155.3400		155.3400	156.7	A	
16	AIRGUARD	AIR EMERGENCY	168.6250		168.6250	110.9	A	EMERGENCY USE ONLY

5. I-205 Prepared By *Cameron Olsen*

CLONE VERSION: HODR0823  
 How to check the clone version on your radio:  
 DPH'S - press and hold the # key  
 KNGIBKR - look at display or press zone key

SCAN FOR RADIO HELP AND TUTORIALS 

COMMUNICATIONS SAFETY MESSAGE: PLEASE POST LOOKOUTS TO RELAY MESSAGES IN AND OUT OF POOR COVERAGE AREAS.

<b>SAFETY MESSAGE</b>	1. INCIDENT NAME	2. DATE	3. TIME	4. OPERATIONAL PERIOD
	House Draw Fire	PREPARED 8/22/24	PREPARED 1600	8/23/24

**Firefighter & Public Safety Is The # 1 Priority**

Thanks for the good work everyone is doing, keep up your safety awareness, remain alert and do not let your guard down.

Safety is an individual as well as group responsibility built on a positive attitude and situational awareness.

**Safety Checklist**

1. **LCES** must be established & known to **ALL** firefighters **BEFORE** needed.
2. Know the four major areas of safety concern on fires: the fireline, transportation, air operations, and camp.
3. Participate in crew briefings before, during, and after each operational period.
4. Drink enough water to replace fluids lost through perspiration.

PREPARED BY (SAFETY OFFICER) <i>Karsten Milek IC3</i>
----------------------------------------------------------

# MEDICAL PLAN (ICS 206 WF)

Controlled Unclassified Information//Basic

<b>1. Incident/Project Name</b>		<b>2. Operational Period</b>			
House Draw Fire		Date/Time 08/23/24			
<b>3. Ambulance Services</b>					
Name	Complete Address	Phone & EMS Frequency	Advanced Life Support (ALS) Yes No		
Johnson County EMS	351 n Adams Ave Buffalo, WY	911	<input type="checkbox"/>	<input checked="" type="checkbox"/>	
Kaycee Ambulance	542 Sussex Lane Kaycee WY	911	<input checked="" type="checkbox"/>	<input type="checkbox"/>	
<b>4. Air Ambulance Services</b>					
Name	Phone	Type of Aircraft & Capability			
Wyoming Life Flight	800-232-2452	Bell 407 ALS, Flight Nurse 50 Min flight			
<b>5. Hospitals</b>					
Name Complete Address	GPS Datum – WGS 84 Coordinate Standard Degrees Decimal Minutes DD° MM.MMM' N - Lat DD° MM.MMM' W - Long	Travel Time Air Gnd	Phone	Helipad Yes No	Level of Care Facility
Johnson County Healthcare Center 497 W Lott St, Buffalo, WY	Lat: 44.35017 N		307-684-5521	<input checked="" type="checkbox"/>	<input type="checkbox"/>
	Long: -106.70723 W				
	VHF:				
Sheridan Memorial Hospital 1401 W 5th St, Sheridan, WY	Lat: 44.8085 N		307-672-1000	<input checked="" type="checkbox"/>	<input type="checkbox"/>
	Long: -106.97601 W				
	VHF:				
Billings Clinic Hospital 2800 10th Ave N, Billings, MT	Lat: 45.7895333		406-238-2500	<input checked="" type="checkbox"/>	<input type="checkbox"/>
	Long: -108.5128278 W				
	VHF:				
Western States Burn Center 1801 16th st Greeley CO	Lat: 40.41988 N		970-810-6099	<input checked="" type="checkbox"/>	<input type="checkbox"/>
	Long: 104.71017 W				
	VHF:				
<b>6. Division   Branch   Group</b>		<b>Area Location Capability</b>			
		EMS Responders & Capability:			
		Equipment Available on Scene:			
		Medical Emergency Channel:			
		ETA for Ambulance to Scene:			
		Air:			
		Ground:			
		Approved Helispot:			
		Lat:			
		Long:			
		EMS Responders & Capability:			
		Equipment Available on Scene:			
		Medical Emergency Channel:			
		ETA for Ambulance to Scene:			
		Air:			
		Ground:			
		Approved Helispot:			
Lat:					
Long:					

## ACTIVITY LOG (ICS 214)

<b>1. Incident Name:</b>		<b>2. Operational Period:</b> Date From: _____ Date To: _____ Time From: _____ Time To: _____	
<b>3. Name:</b>	<b>4. ICS Position:</b>	<b>5. Home Agency (and Unit):</b>	
<b>6. Resources Assigned:</b>			
Name	ICS Position	Home Agency (and Unit)	
<b>7. Activity Log:</b>			
Date/Time	Notable Activities		
<b>8. Prepared by: Name:</b> _____ <b>Position/Title:</b> _____ <b>Signature:</b> _____			
<b>ICS 214, Page 1</b>		<b>Date/Time:</b> _____	



# MEDICAL PLAN (ICS 206 WF)

Controlled Unclassified Information//Basic

## Medical Incident Report

**FOR A NON-EMERGENCY INCIDENT, WORK THROUGH CHAIN OF COMMAND TO REPORT AND TRANSPORT INJURED PERSONNEL AS NECESSARY.**

**FOR A MEDICAL EMERGENCY: IDENTIFY ON-SCENE INCIDENT COMMANDER BY NAME AND POSITION AND ANNOUNCE "MEDICAL EMERGENCY" TO INITIATE RESPONSE FROM IMT COMMUNICATIONS/DISPATCH.**

**Use the following items to communicate situation to communications/dispatch.**

**1. CONTACT COMMUNICATIONS / DISPATCH** (Verify correct frequency prior to starting report)

*Ex: "Communications, Div. Alpha. Stand-by for Emergency Traffic."*

**2. INCIDENT STATUS:** Provide incident summary (including number of patients) and command structure.

*Ex: "Communications, I have a Red priority patient, unconscious, struck by a falling tree. Requesting air ambulance to Forest Road 1 at (Lat./Long.) This will be the Trout Meadow Medical, IC is TFLD Jones. EMT Smith is providing medical care."*

Severity of Emergency / Transport Priority	<input type="checkbox"/> <b>RED / PRIORITY 1</b> Life or limb threatening injury or illness. Evacuation need is <b>IMMEDIATE</b> <i>Ex: Unconscious, difficulty breathing, bleeding severely, 2° – 3° burns more than 4 palm sizes, heat stroke, disoriented.</i> <input type="checkbox"/> <b>YELLOW / PRIORITY 2</b> Serious Injury or illness. Evacuation may be <b>DELAYED</b> if necessary. <i>Ex: Significant trauma, unable to walk, 2° – 3° burns not more than 1-3 palm sizes.</i> <input type="checkbox"/> <b>GREEN / PRIORITY 3</b> Minor Injury or illness. Non-Emergency transport <i>Ex: Sprains, strains, minor heat-related illness.</i>	
Nature of Injury or Illness & Mechanism of Injury		Brief Summary of Injury or Illness <i>(Ex: Unconscious, Struck by Falling Tree)</i>
Evacuation Request		Air Ambulance / Short Haul/Hoist Ground Ambulance / Other
Patient Location		Descriptive Location & Lat. / Long. (WGS84)
Incident Name		Geographic Name + Medical <i>(Ex: Trout Meadow Medical)</i>
On-Scene Incident Commander		Name of on-scene IC of Incident within an Incident <i>(Ex: TFLD Jones)</i>
Patient Care		Name of Care Provider <i>(Ex: EMT Smith)</i>

**3. INITIAL PATIENT ASSESSMENT:** Complete this section for each patient as applicable (start with the most severe patient)

Patient Assessment: See IRPG PAGE 106

Treatment:

**4. EVACUATION PLAN:**

Evacuation Location (if different): *(Descriptive Location (drop point, intersection, etc.) or Lat. / Long.)* Patient's ETA to Evacuation Location:

Helispot / Extraction Site Size and Hazards:

**5. ADDITIONAL RESOURCES / EQUIPMENT NEEDS:**

*Example: Paramedic/EMT, crews, immobilization devices, AED, oxygen, trauma bag, IV/fluid(s), splints, rope rescue, wheeled litter, HAZMAT, extrication*

**6. COMMUNICATIONS: Identify State Air/Ground EMS Frequencies and Hospital Contacts as applicable**

Function	Channel Name/Number	Receive (RX)	Tone/NAC *	Transmit (TX)	Tone/NAC *
COMMAND					
AIR-TO-GRND					
TACTICAL					

**7. CONTINGENCY: Considerations:** If primary options fail, what actions can be implemented in conjunction with primary evacuation method? Be thinking ahead..

**8. ADDITIONAL INFORMATION:** Updates/Changes, etc.

**REMEMBER:** Confirm ETAs of resources ordered. Act according to your level of training. Be Alert. Keep Calm. Think Clearly. Act Decisively.